

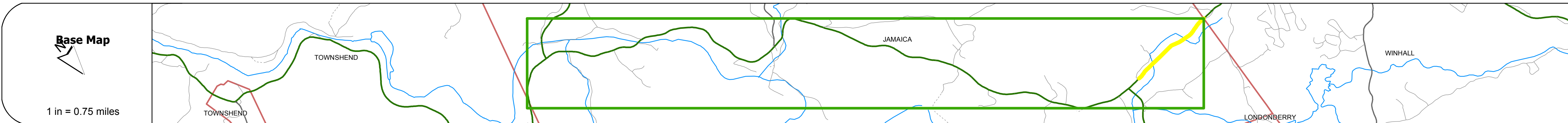
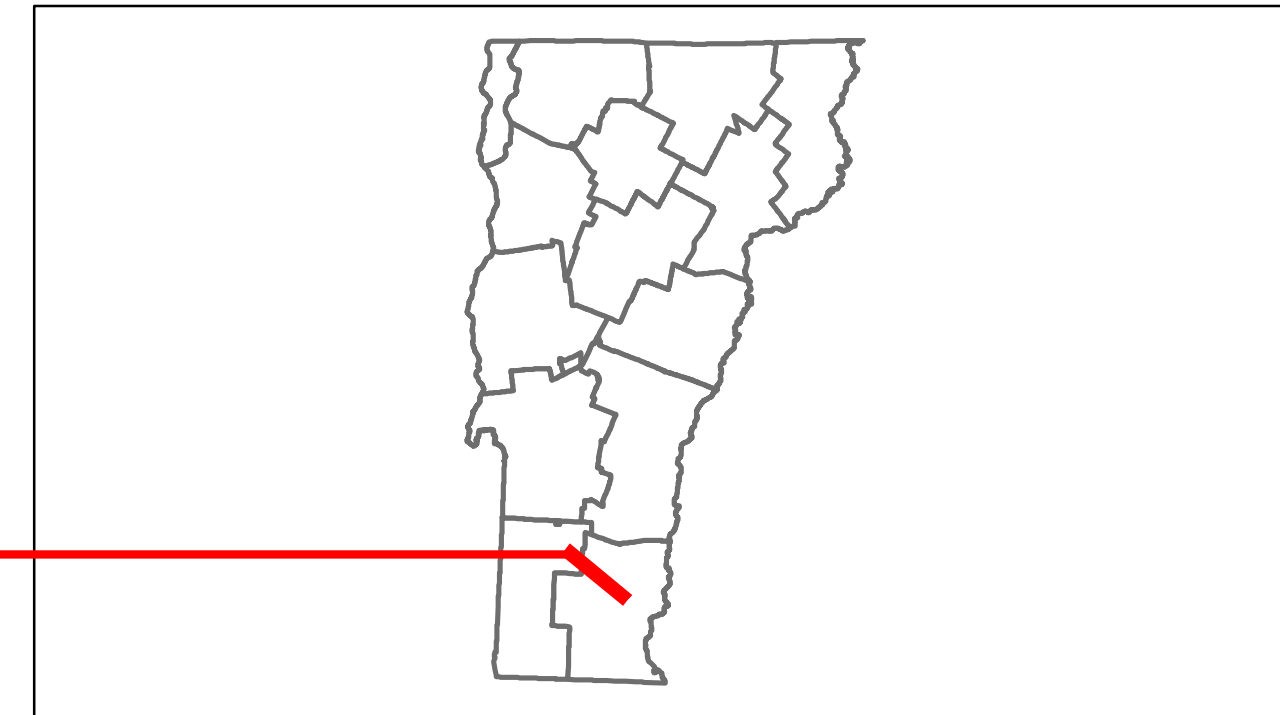


Route Log Progress Chart

DRAFT

Please Note: Errors and Omissions May Exist.
Contact the VTrans Mapping Unit with questions or concerns.







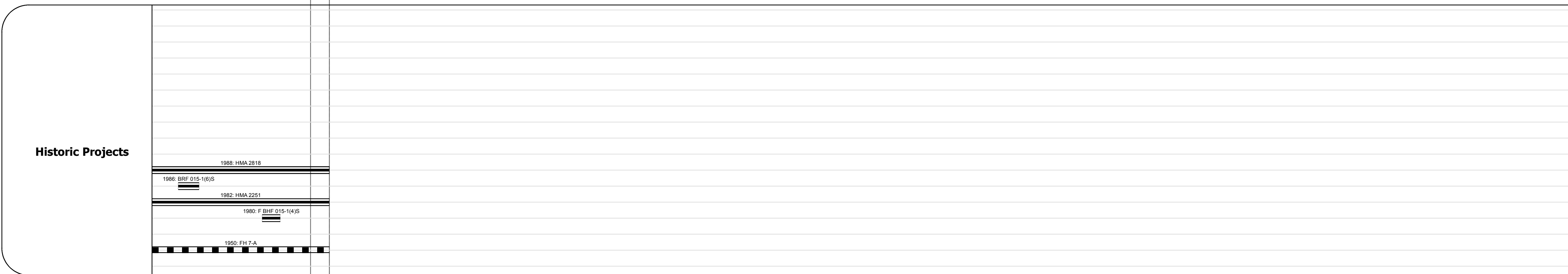



DISTRICT	TOWN	ROUTE
2	JAMAICA	VT-30



Stick Diagram

- Town Boundary
- Village/UC Boundaries
- District Boundaries
- State/Town Highway Change
- Divided Highway Limits
- Ghost Section Boundary
- FAU Limits
- Streams
- Town Center
- Primary Structures
- Secondary Structures
- Stations (Feet)
- Railroad Crossings
- Divided State Highway
- State Highway
- Divided Class 1 Town Highway
- Class 1 Town Highway

Scale: 1in = 2000 FEET



DESCRIPTION BLOCK

Bridge 40:
Stringer/multi-beam or girder - 1986
Structure No. 200015004013092
Length: 99'
Width: 32.7'
Facility Carried: VT 00030 ML
Bridge Type: ROLLED BEAM
Features Intersected: WINHALL RIVER
Surface: Bituminous
Maintenance/Ownership: State

Bridge 42:
Stringer/multi-beam or girder - 1930
Structure No. 200015004213092
Length: 108'
Width: 33.5'
Facility Carried: VT 00030 ML
Bridge Type: (2) SPAN ROLLED BEAM
Features Intersected: WINHALL RIVER
Surface: Bituminous
Maintenance/Ownership: State

<p>Historic Projects</p> <ul style="list-style-type: none"> Retreatment Resurface Unknown Bituminous Mix Skimny Mix Bituminous Seal Concrete Gravel Surface Treated Gravel Plant Mix Reclaimed Base and Bituminous Concrete 	<p>Functional Class</p> <ul style="list-style-type: none"> 1 2 3 4 5 6 7 8 9 10 11 12 13 14 15 16 17 18 19 	<p>Curves</p> <ul style="list-style-type: none"> curve left curve right 	<p>Road Widths</p> <p>(ft)</p>	<p>AADT</p> <p>(count)</p>	<p>Mileage by Functional Class By Sheet</p> <p>015-1 6 - Rural - Minor Arterial 1.119</p>	<p>Mileage by Town By Sheet</p> <p>JAMAICA - V030-1309 1.119 of 10.119</p>	<p>DISTRICT</p> <p>2</p>	<p>TOWN</p> <p>JAMAICA</p>	<p>Date: 04/02/14</p>	<p>ROUTE</p> <p>VT-30</p> <p>ETE mileage: 30.696 to 31.815</p>
<p>Crash Locations</p> <ul style="list-style-type: none"> Fatal Injury Property Damage Only Unknown Crash Type 						<p>Total Mileage: 1.119 mi</p>	<p>Total Mileage: 1.119 mi</p>	<p>2 of 2</p> <p>TWN mileage: 9.0 to 10.119</p>		