


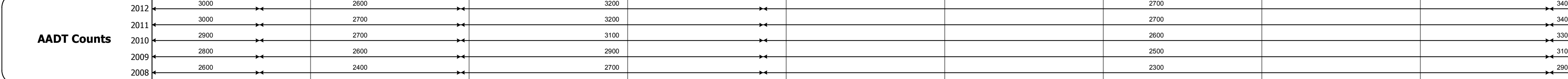
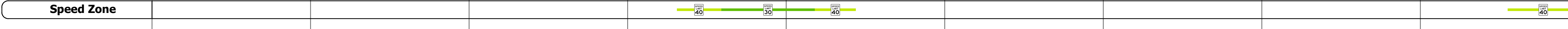



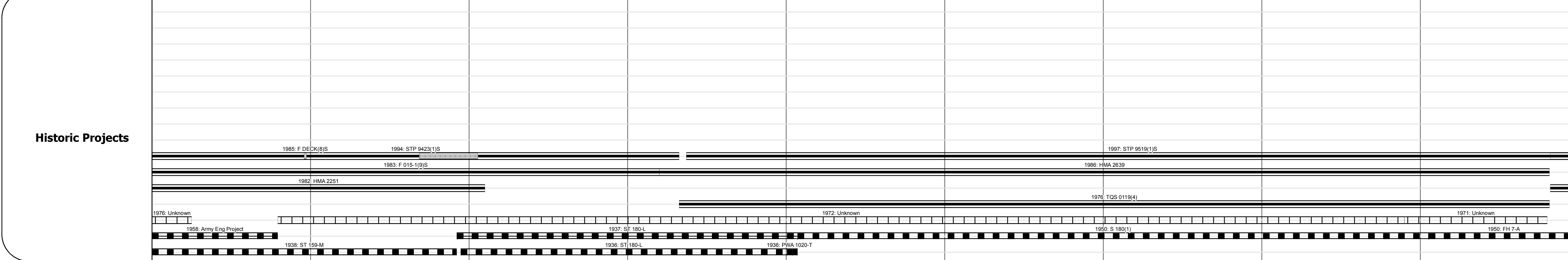

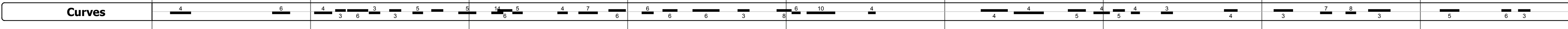
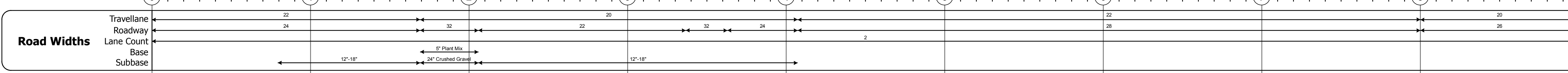
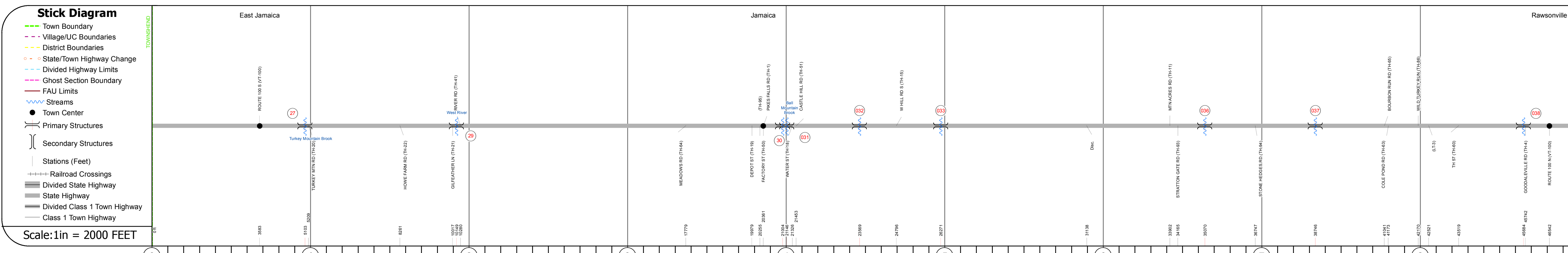
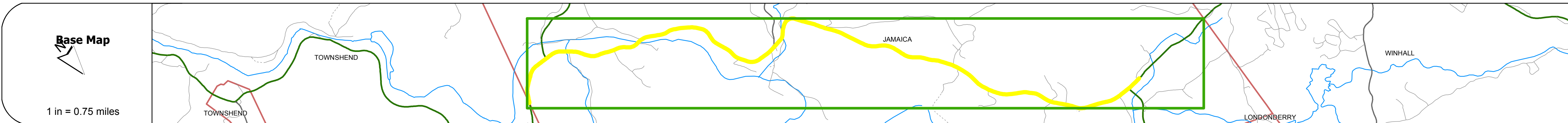
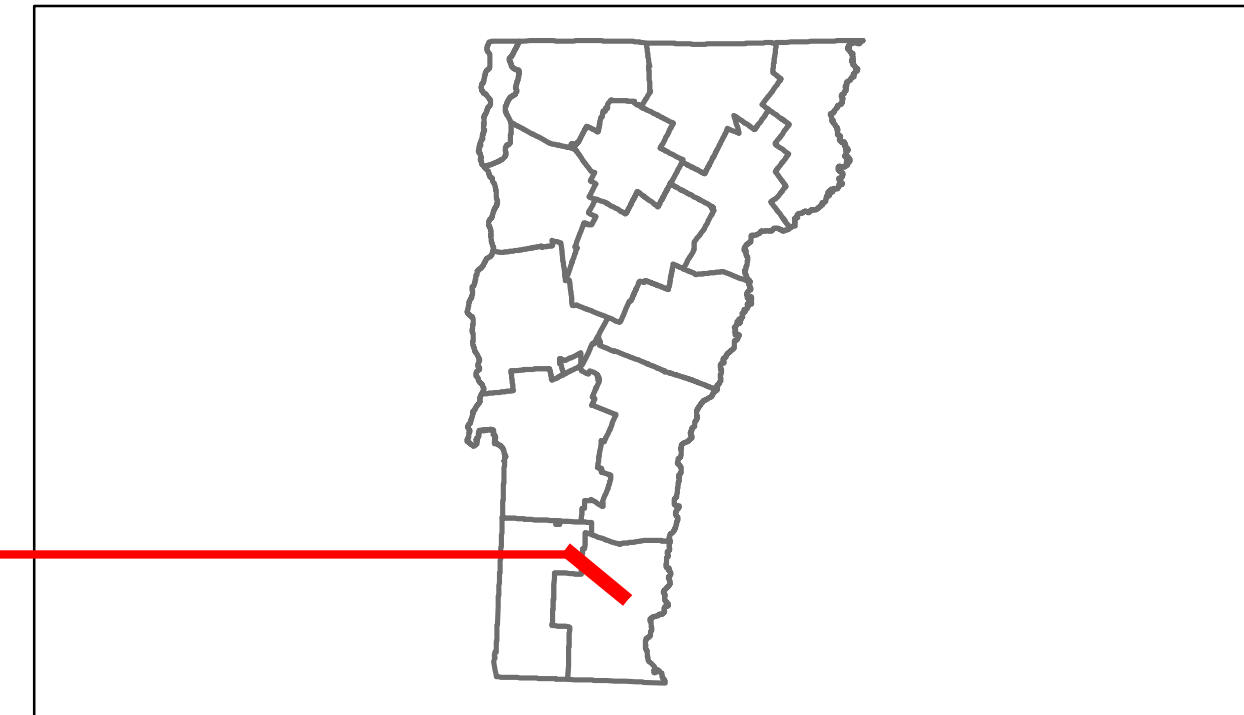


Route Log Progress Chart

DRAFT

Please Note: Errors and Omissions May Exist.
Contact the VTrans Mapping Unit with questions or concerns.

DISTRICT	TOWN	ROUTE
2	JAMAICA	VT-30



DESCRIPTION BLOCK

Bridge 27:
Stringer/multi-beam or girder - 1938
Structure No. 200015002713092
Length: 64'
Width: 27.3'
Facility Carried: VT 00030 ML
Bridge Type: ROLLED BEAM
Features Intersected: TURKEY MT. BROOK
Surface: Bituminous
Maintenance/Ownership: State

Bridge 29:
Stringer/multi-beam or girder - 1988
Structure No. 200015002913092
Length: 210'
Width: 38.7'
Facility Carried: VT 00030 ML
Bridge Type: 2 SP CONT CURVED GIR
Features Intersected: WEST RIVER
Surface: Bituminous
Maintenance/Ownership: State

Bridge 30:
Stringer/multi-beam or girder - 1936
Structure No. 200015003013092
Length: 118'
Width: 39.0'
Facility Carried: VT 00030 ML
Bridge Type: MABEY BRIDGE
Features Intersected: BALL MTN. BROOK
Surface: Bituminous
Maintenance/Ownership: State

Culvert 31:
Culvert - 1936
Structure No. 300119003113091
Length: 9'
Under Clearance: 8.0'
Facility Carried: VT30
Bridge Type: R.C. BOX
Features Intersected: BROOK
Maintenance: State

Culvert 32:
Culvert - 1950
Structure No. 300119003213091
Length: 12'
Under Clearance: 4.0'
Facility Carried: VT30
Bridge Type: R.C. BOX
Features Intersected: BROOK
Maintenance: State

Culvert 33:
Culvert - 1950
Structure No. 300015003313091
Length: 10'
Under Clearance: 4.0'
Facility Carried: VT30
Bridge Type: R.C. BOX
Features Intersected: BROOK
Maintenance: State

Culvert 36:
Culvert - 1936
Structure No. 300015003613091
Length: 8'
Under Clearance: 4.0'
Facility Carried: VT30
Bridge Type: R.C. BOX
Features Intersected: BROOK
Maintenance: State

Culvert 37:
Culvert - 1950
Structure No. 300015003713091
Length: 16'
Under Clearance: 7.0'
Facility Carried: VT30
Bridge Type: R.C. BOX
Features Intersected: BROOK
Maintenance: State

Culvert 38:
Culvert - 1950
Structure No. 300015003813091
Length: 18'
Under Clearance: 6.0'
Facility Carried: VT30
Bridge Type: TWIN ACC/GMP
Features Intersected: BROOK
Maintenance: State

Historic Projects Retreatment Resurface Unknown Bituminous Mix Skimny Mix Bituminous Seal Concrete Bituminous Concrete Gravel Surface Treated Gravel Plant Mix Reclaimed Base and Bituminous Concrete	Functional Class 1 2 3 4 5 6 7 8 9 10 11 12 13 14 15 16 17 18 19 Speed Zones 25 30 35 40 45 50 55 60 65	Curves - curve left - curve right Grades - grade up - grade down	Road Widths (ft) Traffic Counters (counter ID)	AADT (count) Crash Locations ■ Fatal □ Property Damage Only ■ Injury □ Unknown Crash Type	Mileage by Functional Class By Sheet 015-1 6 - Rural - Minor Arterial 9.000	Mileage by Town By Sheet JAMAICA - V030-1309 9.0 of 10.119	DISTRICT 2	TOWN JAMAICA	Date: 04/02/14 1 of 2 TWN mileage: 0.0 to 9.0	ROUTE VT-30 ETE mileage: 21.696 to 30.696	
Total Mileage: 9.000 mi						Total Mileage: 9.0 mi					