











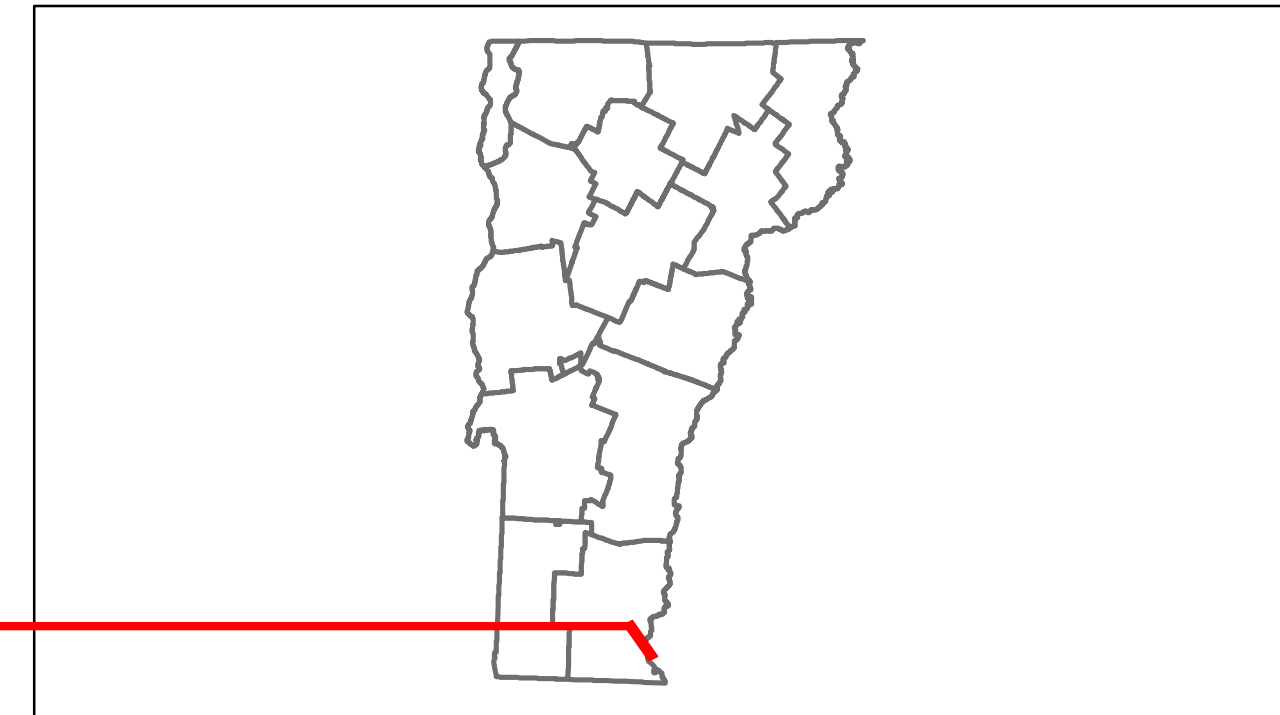


Route Log Progress Chart

DRAFT

Please Note: Errors and Omissions May Exist.
Contact the VTrans Mapping Unit with questions or concerns.

DISTRICT	TOWN	ROUTE
2	BRATTLEBORO	VT-30



DESCRIPTION BLOCK	
<p>Bridge 2A: Truss - deck - 1960 Structure No. 200091009N13022 Length: 1016' Height: 0.0' Weight Limit: 0 Facility Carried: 1 00091 ML Bridge Type: HAUNCHED STL DK TRUS Features Intersected: 1.91 OVER VT.30</p>	
<p>Bridge 2B: Truss - deck - 1960 Structure No. 200091009S13022 Length: 1016' Height: 0.0' Weight Limit: 0 Facility Carried: 1 00091 ML Bridge Type: HAUNCHED STL DK TRUS Features Intersected: 1.91 OVER VT.30</p>	
<p>Culvert 3: Culvert - 1967 Structure No. 300015000313021 Length: 6' Under Clearance: 6.0' Facility Carried: VT30 Bridge Type: CGMPP Features Intersected: BROOK Maintenance: State</p>	
<p>Culvert 4: Culvert - 1967 Structure No. 300015000413021 Length: 6' Under Clearance: 6.0' Facility Carried: VT30 Bridge Type: ACCMPP Features Intersected: BROOK Maintenance: State</p>	

Historic Projects <ul style="list-style-type: none"> Retreatment Resurface Unknown Bituminous Mix Skimny Mix Bituminous Seal Gravel Surface Treated Gravel Plant Mix Reclaimed Base and Bituminous Concrete Concrete 	Functional Class <ul style="list-style-type: none"> 1 2 3 4 5 6 7 8 9 10 11 12 13 14 15 16 17 18 19 	Curves <ul style="list-style-type: none"> curve left curve right 	Road Widths (ft)	Traffic Counters (counter ID)	AADT (count)	Crash Locations <ul style="list-style-type: none"> Fatal Injury Property Damage Only Unknown Crash Type 	Mileage by Functional Class By Sheet 015-1 16 - Urban - Minor Arterial 3.580	Mileage by Town By Sheet BRATTLEBORO - V030-1302 3.58 of 3.58	DISTRICT 2	TOWN BRATTLEBORO	Date: 04/02/14	ROUTE VT-30 ETE mileage: 0.0 to 3.58
						Total Mileage: 3.580 mi	Total Mileage: 3.58 mi					