


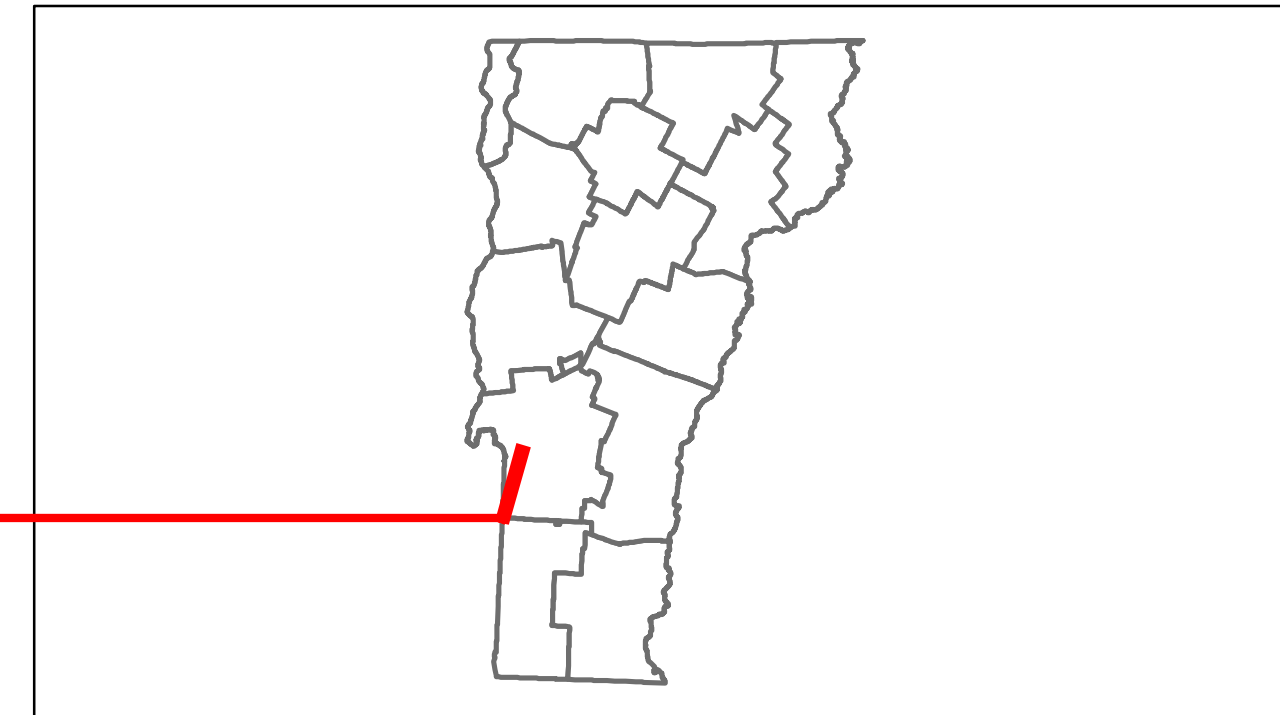


Route Log Progress Chart

DRAFT

Please Note: Errors and Omissions May Exist.
Contact the VTrans Mapping Unit with questions or concerns.

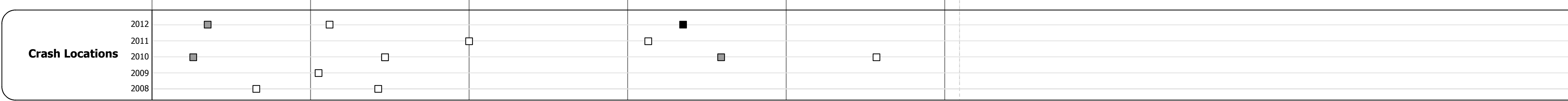
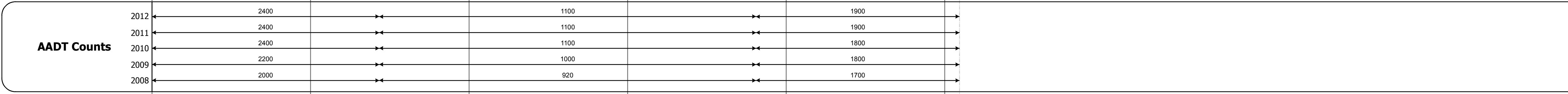



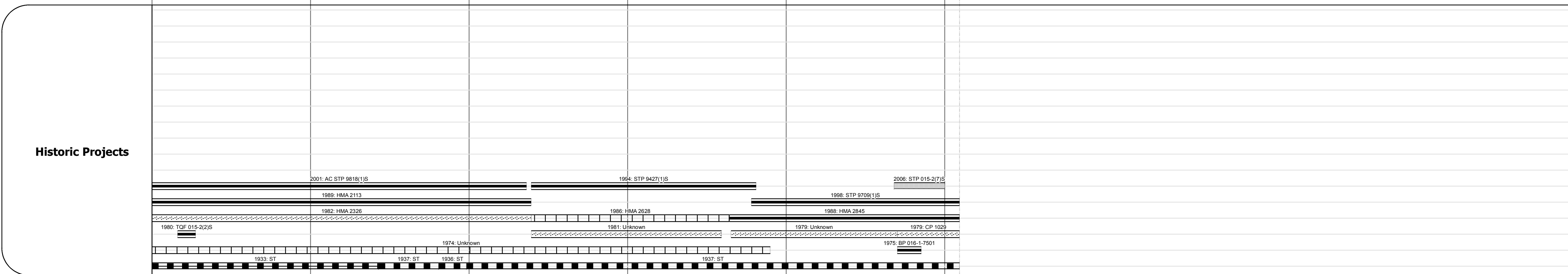
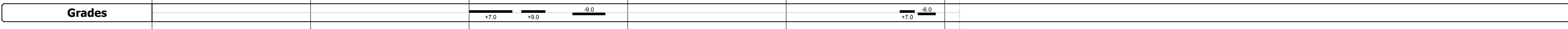
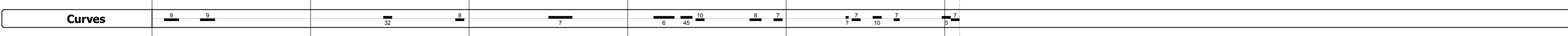
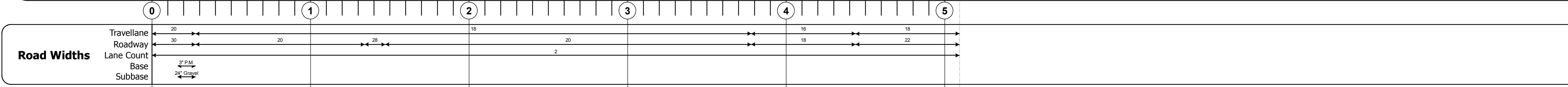
DISTRICT	TOWN	ROUTE
3	WELLS	VT-30



DESCRIPTION BLOCK

Bridge 82:
Tee Beam - 1932
Structure No. 200015008211262
Length: 38'
Width: 33.7'
Facility Carried: VT 00030 ML
Bridge Type: CONCRETE T-BEAM
Features Intersected: WELLS BROOK
Surface: Bituminous
Maintenance/Ownership: State

Culvert 83:
Culvert - 1977
Structure No. 300015008311261
Length: 8'
Under Clearance: 5.0'
Facility Carried: VT-30
Bridge Type: CGMPPA
Features Intersected: BROOK
Maintenance: State



Historic Projects Retreatment, Resurface, Unknown, Bituminous Mix, Skippy Mix, Bituminous Seal, Bituminous Concrete, Gravel, Surface Treated Gravel, Plant Mix, Reclaimed Base and Bituminous Concrete, Concrete	Functional Class 1, 2, 3, 4, 5, 6, 7, 8, 9, 10, 11, 12, 13, 14, 15, 16, 17, 18, 19	Curves curve left, curve right	Road Widths (ft)	Traffic Counters (counter ID)	AADT (count)	Crash Locations Fatal, Injury, Property Damage Only, Unknown Crash Type	Mileage by Functional Class By Sheet 015-2 6 - Rural - Minor Arterial 5.093		Mileage by Town By Sheet WELLS - V030-1126 5.093 of 5.093		DISTRICT 3	TOWN WELLS	Date: 04/02/14	ROUTE VT-30 ETE mileage: 59.572 to 64.665
							Total Mileage: 5.093 mi		Total Mileage: 5.093 mi					