

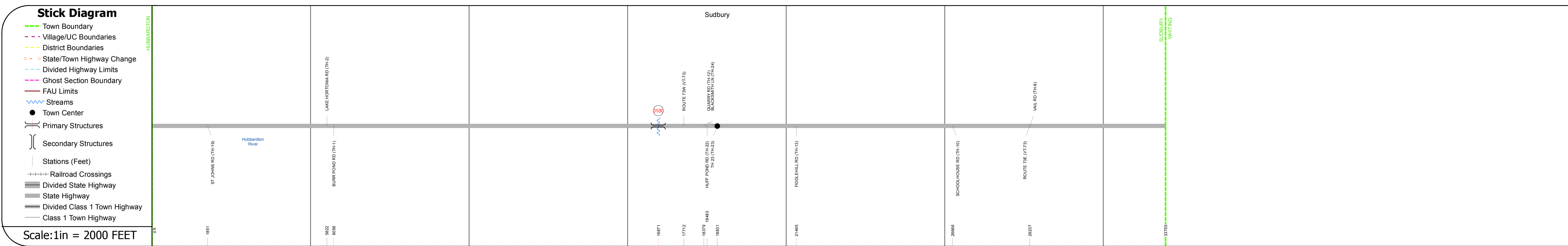

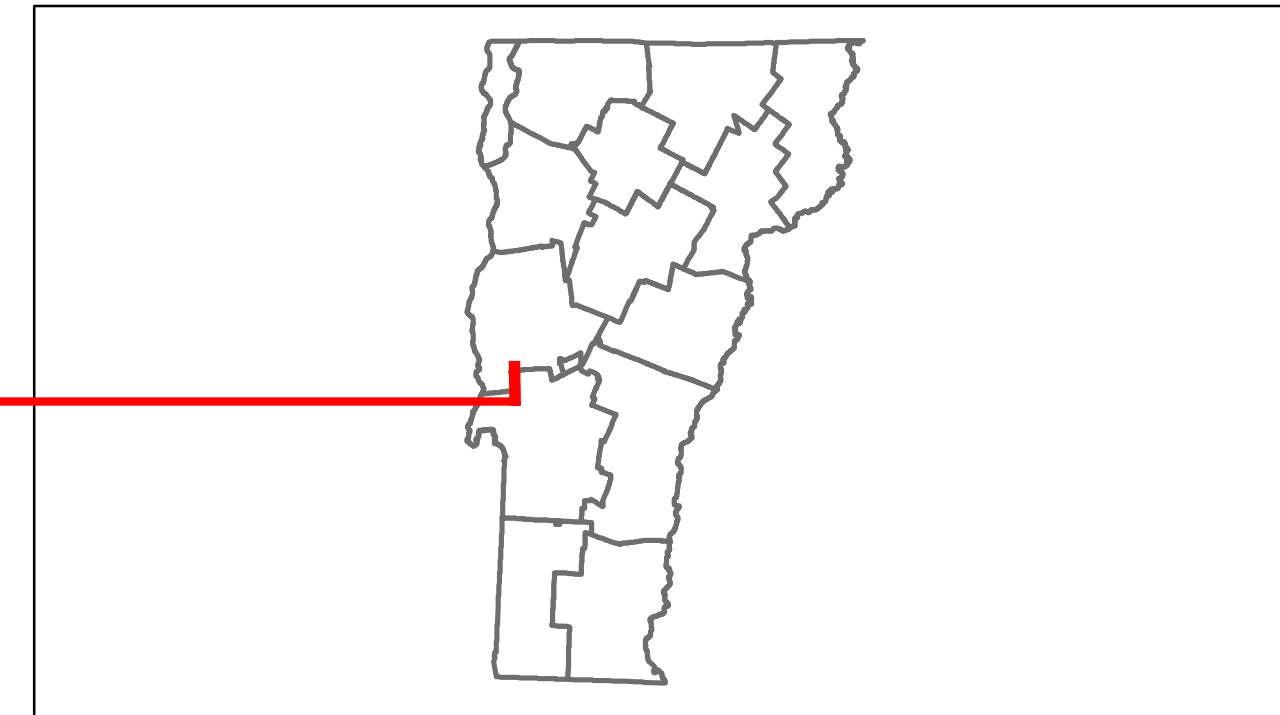


Route Log Progress Chart

DRAFT

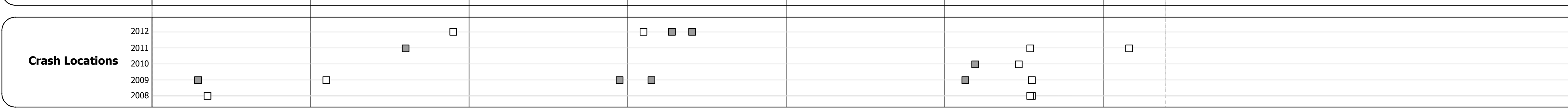


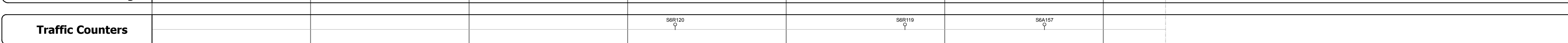
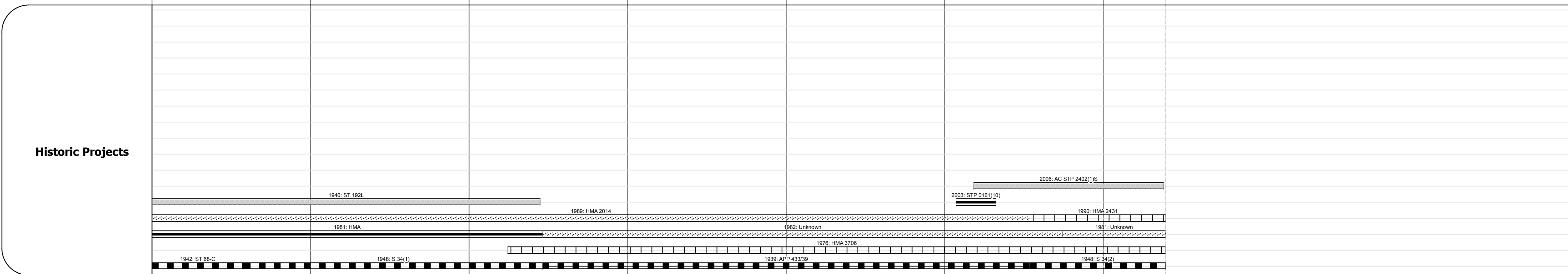
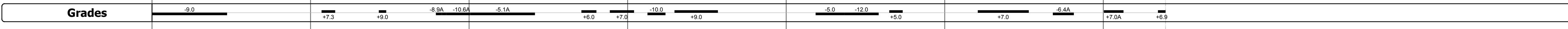
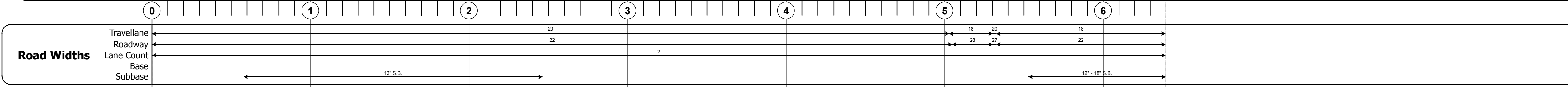
Please Note: Errors and Omissions May Exist.
Contact the VTrans Mapping Unit with questions or concerns.

DISTRICT	TOWN	ROUTE
3	SUDBURY	VT-30



DESCRIPTION BLOCK

Culvert 100:
Culvert - 1960
Structure No. 300161010011231
Length: 6'
Under Clearance: 5.0'
Facility Carried: VT30
Bridge Type: CGMPP
Features Intersected: BROOK
Maintenance: State



Historic Projects Retreatment, Resurface, Unknown, Bituminous Mix, Skimny Mix, Bituminous Seal, Bituminous Concrete, Gravel, Surface Treated Gravel, Plant Mix, Reclaimed Base and Bituminous Concrete, Concrete	Functional Class 1, 2, 3, 4, 5, 6, 7, 8, 9, 10, 11, 12, 13, 14, 15, 16, 17, 18, 19	Curves - curve left, - curve right	Road Widths (ft)	Traffic Counters (counter ID)	AADT (count)	Crash Locations Fatal, Injury, Property Damage Only, Unknown Crash Type	Mileage by Functional Class By Sheet 0161 7 - Rural - Major collector 6.393	Mileage by Town By Sheet SUDBURY - V030-1123 6.393 of 6.393	DISTRICT 3	TOWN SUDBURY	Date: 04/02/14	ROUTE VT-30 ETE mileage: 85.977 to 92.37
						Total Mileage: 6.393 mi	Total Mileage: 6.393 mi	1 of 1 TWN mileage: 0.0 to 6.393				