

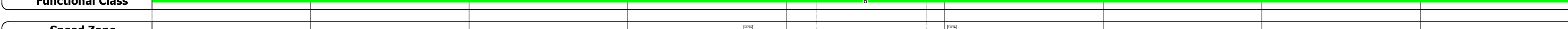

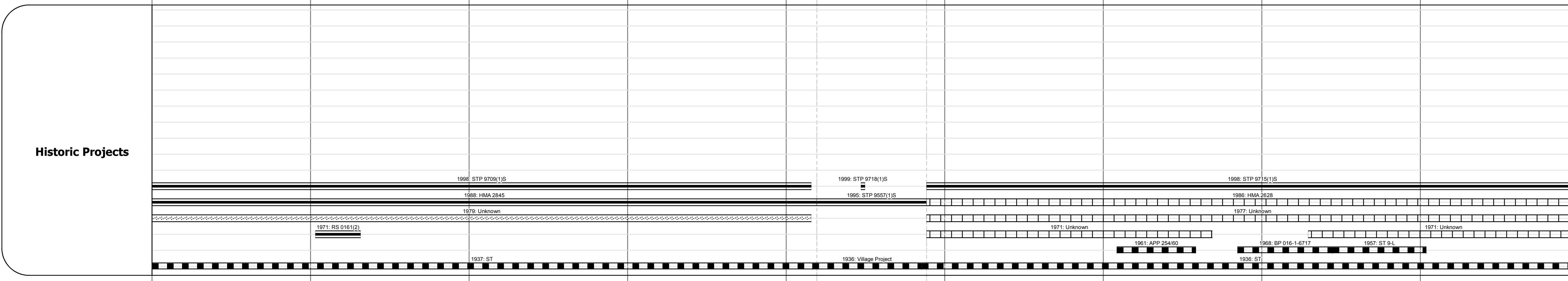
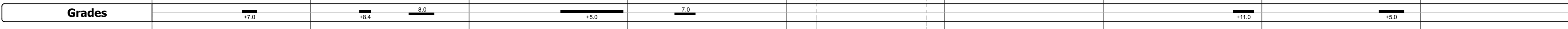
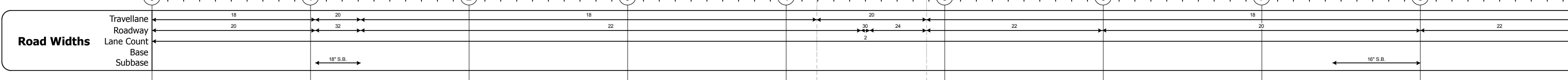

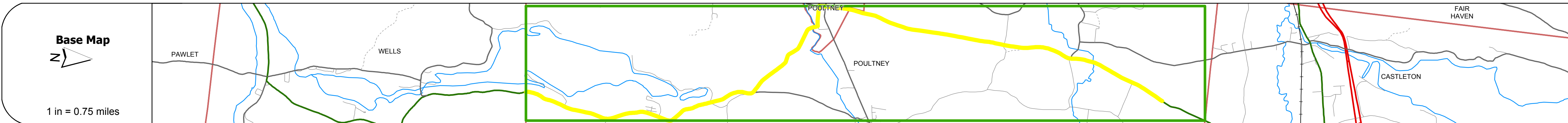
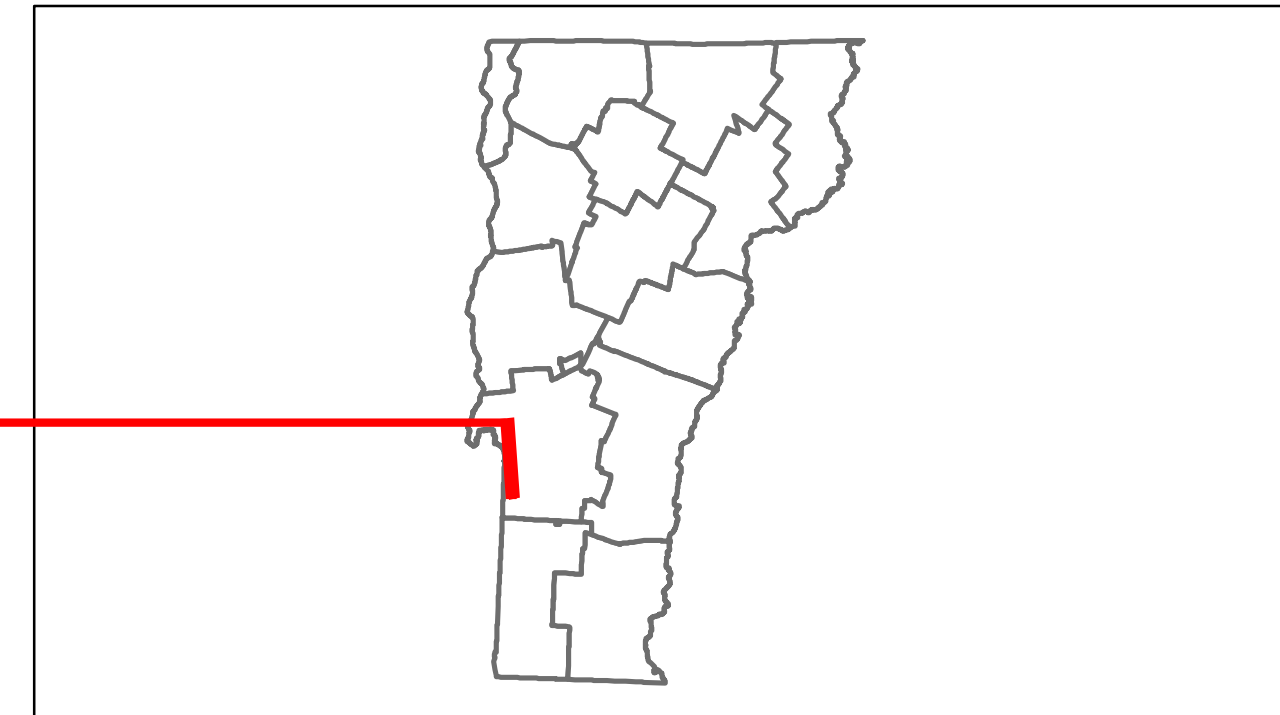


Route Log Progress Chart

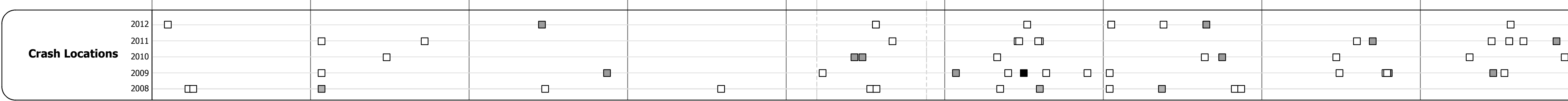
DRAFT

Please Note: Errors and Omissions May Exist.
Contact the VTrans Mapping Unit with questions or concerns.

DISTRICT	TOWN	ROUTE
3	POULTNEY	VT-30



Year	0-1	1-2	2-3	3-4	4-5	5-6	6-7	7-8	8-9	9-10
2012	1500	2300	2300	2800	3200	3200	3400	3400	3400	3400
2011	1600	2400	2400	2800	3200	3300	3400	3400	3400	3400
2010	1700	2500	2500	2800	3100	3400	3400	3400	3400	3400
2009	1700	2500	2400	2700	2900	3400	3400	3400	3400	3400
2008	1700	2400	2300	2500	2700	3400	3400	3400	3400	3300



DESCRIPTION BLOCK

Bridge 84:
Slab - 1930
Structure No. 200015008411172
Length: 28'
Width: 35.5'
Facility Carried: VT 00030 ML
Bridge Type: CONCRETE SLAB
Features Intersected: ENDLESS BROOK
Surface: Bituminous
Maintenance/Ownership: State

Bridge 87:
Stringer/multi-beam or girder - 1939
Structure No. 200015008711172
Length: 148'
Width: 25.8'
Facility Carried: VT 00030 ML
Bridge Type: 2 SPAN ROLLED BEAM
Features Intersected: POULTNEY RIVER
Surface: Bituminous
Maintenance/Ownership: State

Culvert 88:
Culvert - 1931
Structure No. 300015008811171
Length: 12'
Width: 33.6'
Under Clearance: 3.0'
Facility Carried: VT30
Bridge Type: R/C BOX
Features Intersected: BROOK
Maintenance: State

Culvert 90:
Culvert - 1957
Structure No. 300015009011171
Length: 13'
Under Clearance: 12.0'
Facility Carried: VT30
Bridge Type: CONC. RIGID FRAME
Features Intersected: BROOK
Maintenance: State

Historic Projects Retreatment, Resurface, Unknown, Bituminous Mix, Skippy Mix, Bituminous Seal, Bituminous Concrete, Gravel, Surface Treated Gravel, Plant Mix, Reclaimed Base and Bituminous Concrete, Concrete	Functional Class 1 (Blue), 2 (Red), 3 (Green), 4 (Yellow), 5 (Cyan), 6 (Magenta), 7 (Black), 8 (White), 9 (Grey), 10 (Light Blue), 11 (Light Green), 12 (Light Yellow), 13 (Light Cyan), 14 (Light Magenta), 15 (Light Black), 16 (Light White), 17 (Light Grey), 18 (Light Light Blue), 19 (Light Light Green)	Curves curve left, curve right	Road Widths (ft)	Traffic Counters (counter ID)	AADT (count)	Crash Locations Fatal, Injury, Property Damage Only, Unknown Crash Type	Mileage by Functional Class By Sheet 015-2 6 - Rural - Minor Arterial 9.000	Mileage by Town By Sheet POULTNEY - V030-1117 9.0 of 9.591	DISTRICT 3	TOWN POULTNEY	Date: 04/02/14	ROUTE VT-30 ETE mileage: 64.665 to 73.665
							Total Mileage: 9.000 mi	Total Mileage: 9.0 mi	1 of 2 TWN mileage: 0.0 to 9.0			