

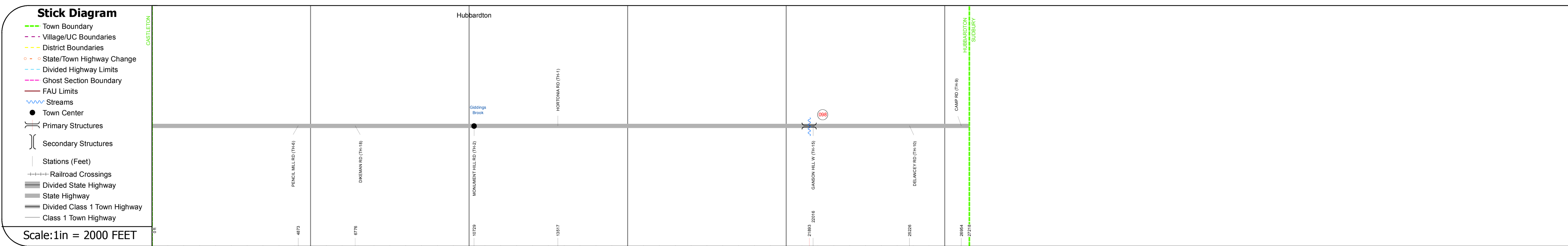
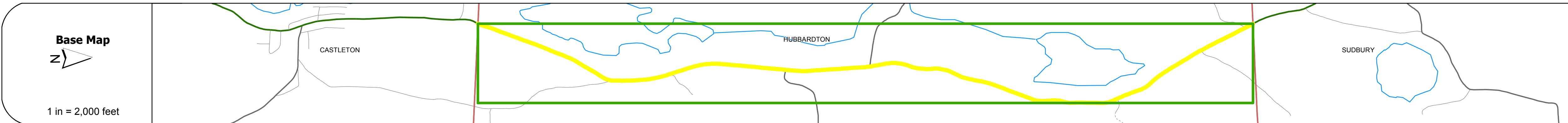
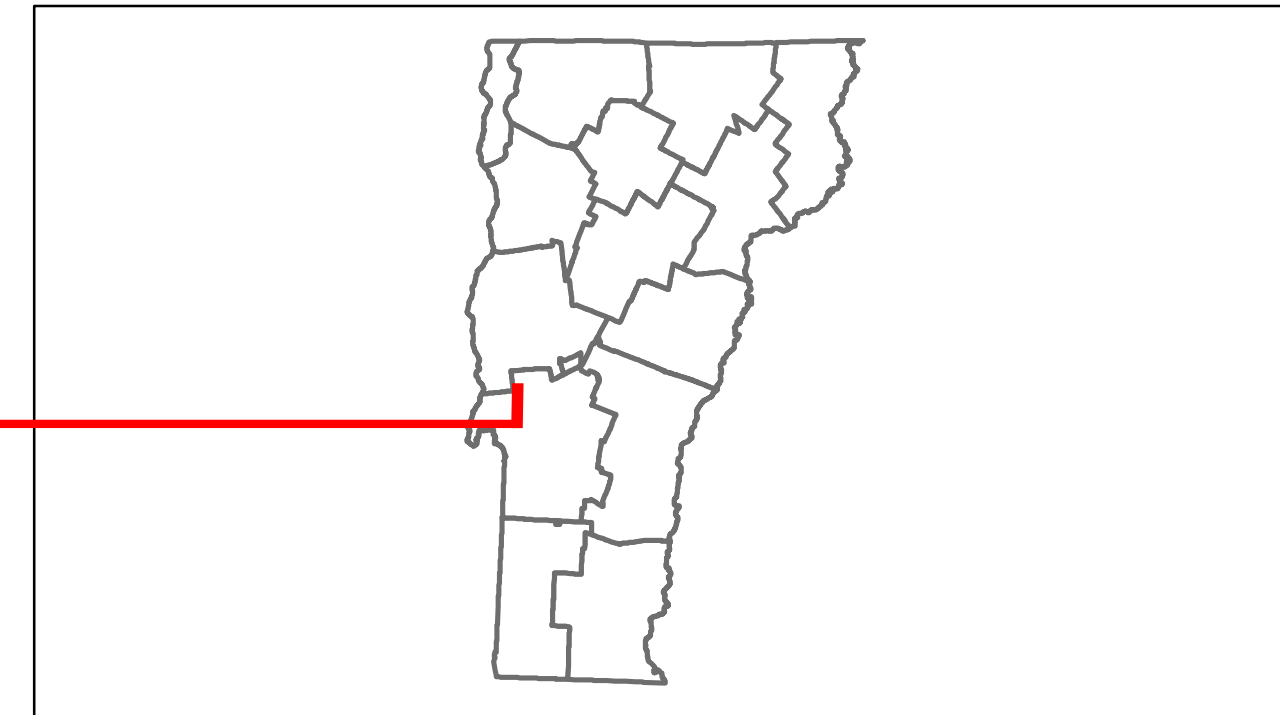


Route Log Progress Chart

DRAFT


Please Note: Errors and Omissions May Exist.
Contact the VTrans Mapping Unit with questions or concerns.

DISTRICT	TOWN	ROUTE
3	HUBBARDTON	VT-30



DESCRIPTION BLOCK

Culvert 98:
 Culvert - 2012
 Structure No. 300161009811081
 Length: 10'
 Facility Carried: VT30
 Bridge Type: PRECAST SEG BOX
 Features Intersected: BROOK
 Maintenance: State



Historic Projects Retreatment, Resurface, Unknown, Bituminous Mix, Skimny Mix, Bituminous Seal, Bituminous Concrete, Gravel, Surface Treated Gravel, Plant Mix, Reclaimed Base and Bituminous Concrete, Concrete	Functional Class 1, 2, 3, 4, 5, 6, 7, 8, 9, 10, 11, 12, 13, 14, 15, 16, 17, 18, 19	Curves curve left, curve right	Road Widths (ft)	Traffic Counters (counter ID)	AADT (count)	Crash Locations Fatal, Injury, Property Damage Only, Unknown Crash Type	Mileage by Functional Class By Sheet 0161 7 - Rural - Major collector 5.155	Mileage by Town By Sheet HUBBARDTON - V030-1108 5.155 of 5.155	DISTRICT 3	TOWN HUBBARDTON	Date: 04/02/14	ROUTE VT-30 ETE mileage: 80.822 to 85.977
Total Mileage: 5.155 mi								Total Mileage: 5.155 mi				
										1 of 1 TWN mileage: 0.0 to 5.155	ROUTE VT-30	