

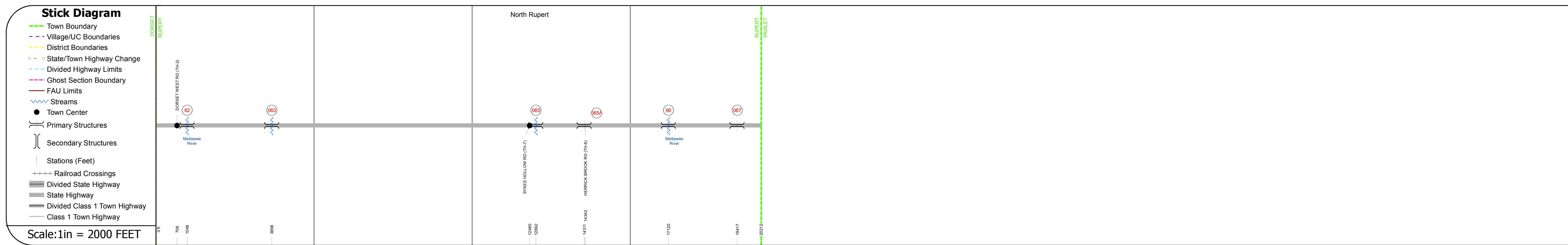

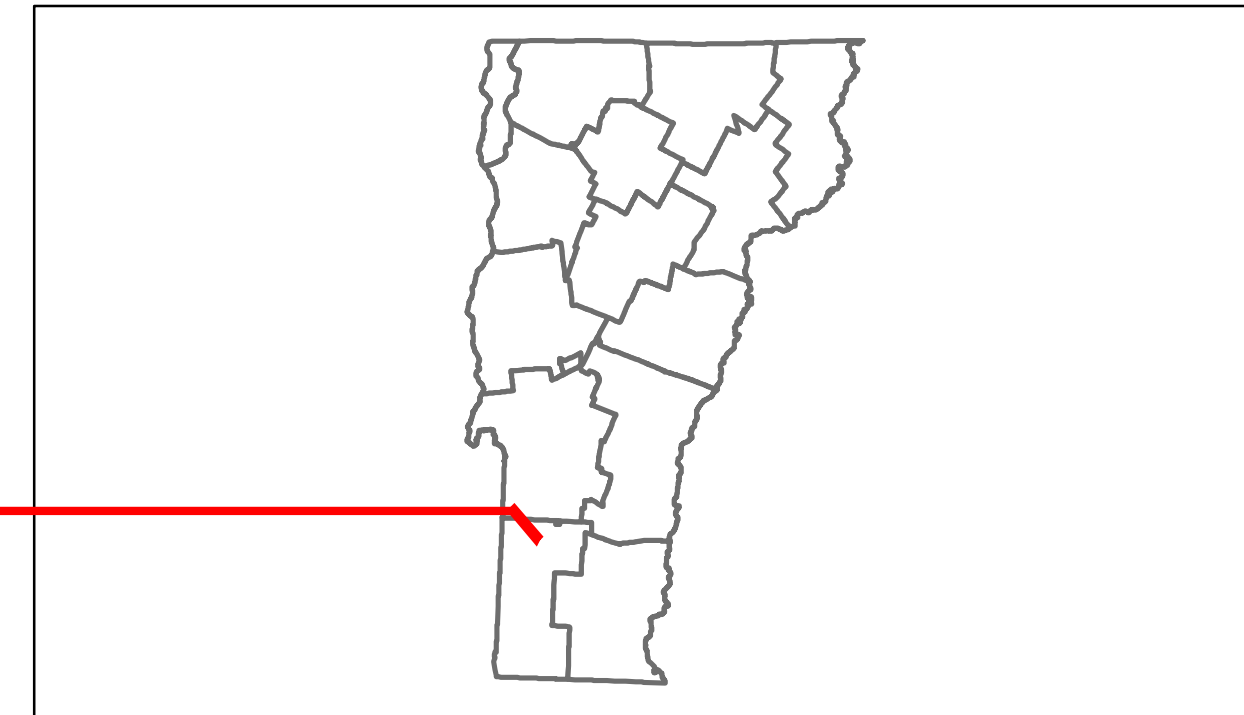


Route Log Progress Chart


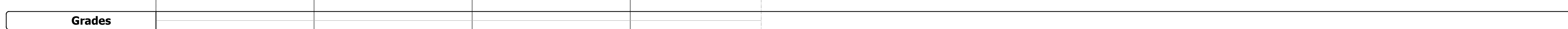

DRAFT

Please Note: Errors and Omissions May Exist.
Contact the VTrans Mapping Unit with questions or concerns.

DISTRICT	TOWN	ROUTE
1	RUPERT	VT-30



Feature	0	1	2	3
Travellane			20	
Roadway			26	
Lane Count			2	
Base			12" - 18"	
Subbase				



Maintenance Garage: District 1 - East Dorset Garage

Traffic Counters	568121	568050
-------------------------	--------	--------

Functional Class: 6

Speed Zone:

ADT Counts	2012: 3200	2011: 3000	2010: 2900	2009: 3200	2008: 3500	2600	2500	2300	2300
-------------------	------------	------------	------------	------------	------------	------	------	------	------

Crash Locations	2012	2011	2010	2009	2008
------------------------	------	------	------	------	------

DESCRIPTION BLOCK

Bridge 62:
Tee Beam - 1929
Structure No. 200015006202102
Length: 33'
Width: 30.6'
Facility Carried: VT 00030 ML
Bridge Type: CONCRETE T-BEAM
Features Intersected: METTAWEE RIVER
Surface: Bituminous
Maintenance/Ownership: State

Culvert 63:
Culvert - 1948
Structure No. 300015006302101
Length: 13'
Under Clearance: 6.0'
Facility Carried: VT30
Bridge Type: R.C. BOX
Features Intersected: HAGAR BROOK
Maintenance: State

Bridge 65:
Slab - 1949
Structure No. 300015006502101
Length: 17'
Width: 32.3'
Under Clearance: 9.0'
Facility Carried: VT30
Bridge Type: CONCRETE SLAB
Features Intersected: BROOK
Surface: Bituminous
Maintenance: State

Culvert 65A:
Culvert - 1949
Structure No. 300015065A02101
Length: 6'
Under Clearance: 6.0'
Facility Carried: VT30
Bridge Type: ACCGMP
Features Intersected: CATTLE PASS
Maintenance: State

Bridge 66:
Tee Beam - 1939
Structure No. 200015006602102
Length: 43'
Width: 30.4'
Facility Carried: VT 00030 ML
Bridge Type: CONCRETE T-BEAM
Features Intersected: METTAWEE RIVER
Surface: Bituminous
Maintenance/Ownership: State

Culvert 67:
Culvert - 1949
Structure No. 300015006702101
Length: 9'
Under Clearance: 6.0'
Facility Carried: VT30
Bridge Type: TWIN R.C. BOX
Features Intersected: CATTLE PASS
Maintenance: State

Historic Projects Retreatment, Resurface, Unknown, Bituminous Mix, Skimny Mix, Bituminous Seal, Bituminous Concrete, Gravel, Surface Treated Gravel, Plant Mix, Reclaimed Base and Bituminous Concrete, Concrete	Functional Class 1, 2, 3, 4, 5, 6, 7, 8, 9, 10, 11, 12, 13, 14, 15, 16, 17, 18, 19	Curves curve left, curve right	Road Widths (ft)	Traffic Counters (counter ID)	Crash Locations Fatal, Injury, Property Damage Only, Unknown Crash Type	Mileage by Functional Class By Sheet 015-2 6 - Rural - Minor Arterial 3.828	Mileage by Town By Sheet RUPERT - V030-0210 3.828 of 3.828	DISTRICT 1	TOWN RUPERT	Date: 04/02/14	ROUTE VT-30 ETE mileage: 47.484 to 51.312
						Total Mileage: 3.828 mi	Total Mileage: 3.828 mi	1 of 1 TWN mileage: 0.0 to 3.828			

For More Information Contact - Vermont Agency of Transportation, Policy, Planning and Intermodal Development Division - Mapping Unit, 1 National Life Drive, Montpelier, VT 05633-5001 Telephone: 802-828-2600.