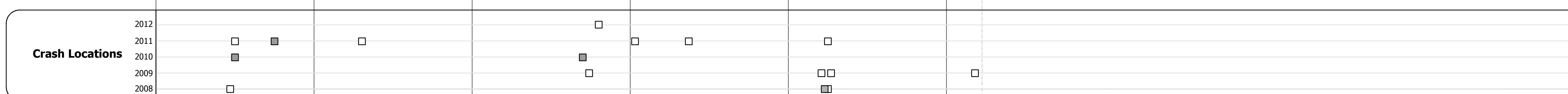

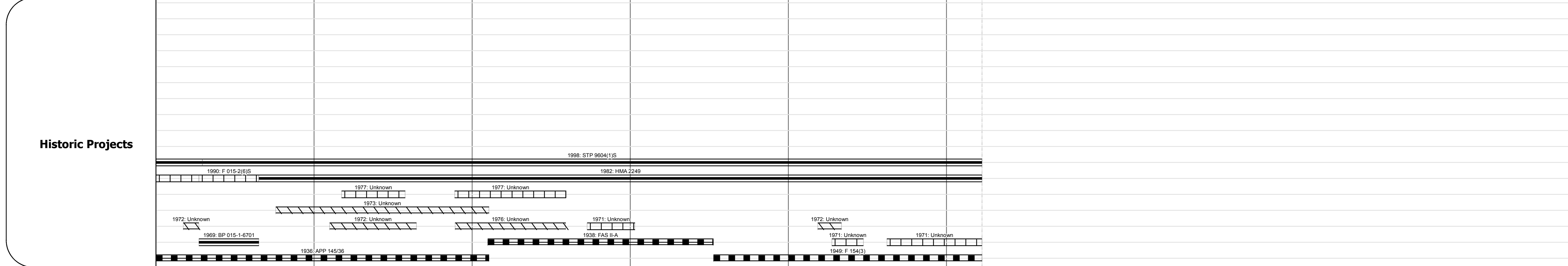
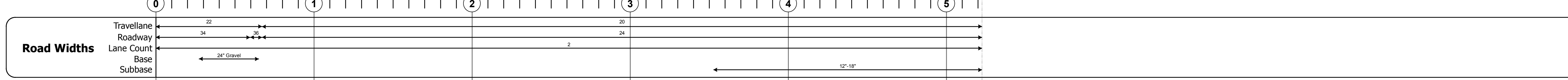
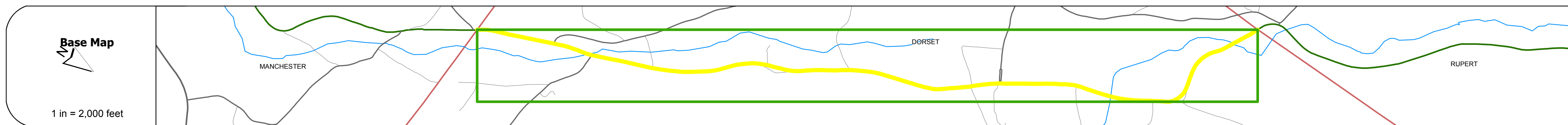
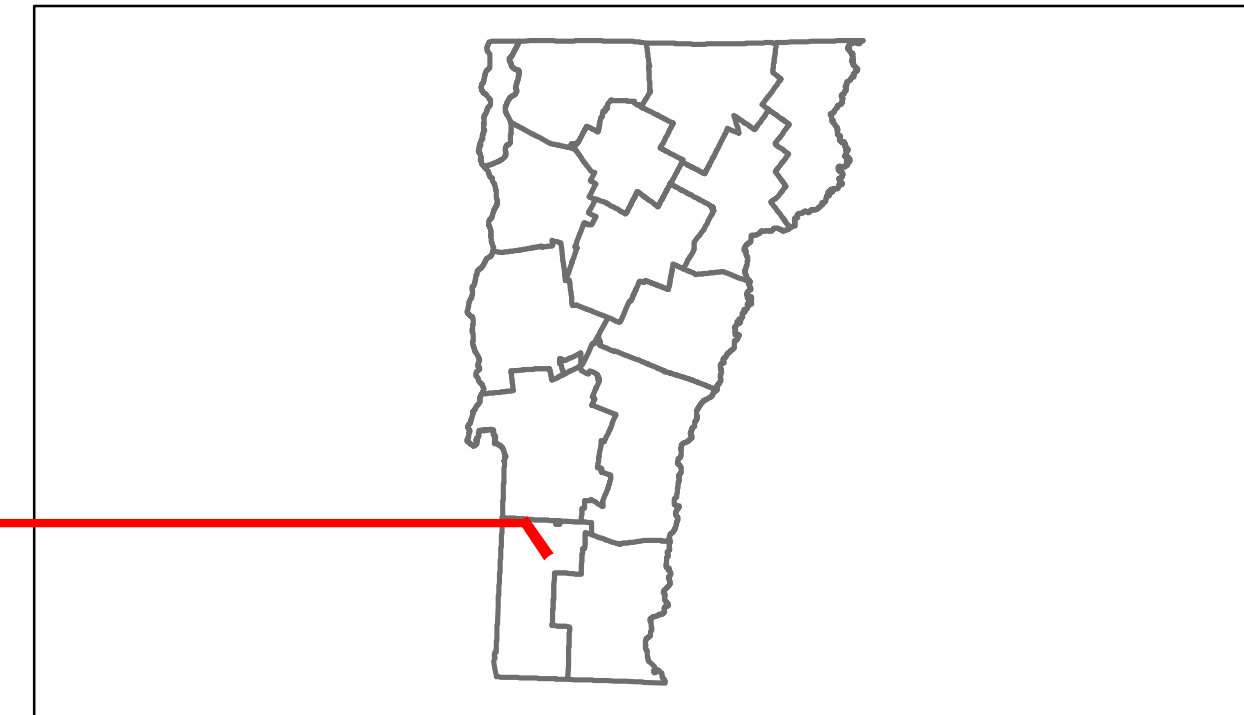


DISTRICT	TOWN	ROUTE
1	DORSET	VT-30



## DESCRIPTION BLOCK

**Culvert 61:**  
Culvert - 1949  
Structure No. 300015006102101  
Length: 6'  
Under Clearance: 6.0'  
Facility Carried: VT30  
Bridge Type: ACGMP  
Features Intersected: BROOK  
Maintenance: State

**Culvert 57:**  
Culvert - 1969  
Structure No. 300015005702031  
Length: 15'  
Under Clearance: 9.0'  
Facility Carried: VT30  
Bridge Type: CGMPPA  
Features Intersected: WEST BROOK  
Maintenance: State

**Bridge 58:**  
Stringer/multi-beam or girder - 1949  
Structure No. 200015005802032  
Length: 59'  
Width: 29.0'  
Facility Carried: VT 00030 ML  
Bridge Type: ROLLED BEAM  
Features Intersected: METTAWEE RIVER  
Surface: Bituminous  
Maintenance/Ownership: State

**Culvert 58A:**  
Culvert - 1949  
Structure No. 300150058A02031  
Length: 6'  
Under Clearance: 5.0'  
Facility Carried: VT30  
Bridge Type: ACGMP  
Features Intersected: Drainage culvert  
Maintenance: State

**Bridge 60:**  
Tee Beam - 1928  
Structure No. 200015006002032  
Length: 33'  
Width: 29.5'  
Facility Carried: VT 00030 ML  
Bridge Type: CONCRETE T-BEAM  
Features Intersected: METTAWEE RIVER  
Surface: Bituminous  
Maintenance/Ownership: State

<b>Historic Projects</b> Retreatment Resurface Unknown Bituminous Mix Skimny Mix Bituminous Seal Concrete Bituminous Concrete Macadam Cold Patch and Bituminous Concrete Concrete Gravel Surface Treated Gravel Plant Mix Reclaimed Base and Bituminous Concrete	<b>Functional Class</b> 1 2 3 4 5 6 7 8 9 10 11 12 13 14 15 16 17 18 19 <b>Speed Zones</b> 25 30 35 40 45 50 55 60 65	<b>Curves</b> curve left curve right <b>Grades</b> grade up grade down	<b>Road Widths</b> (ft) <b>Traffic Counters</b> (counter ID)	<b>AADT</b> (count) <b>Crash Locations</b> Fatal Injury Property Damage Only Unknown Crash Type	<b>Mileage by Functional Class By Sheet</b> 015-2 6 - Rural - Minor Arterial 5.225 <b>Total Mileage: 5.225 mi</b>	<b>Mileage by Town By Sheet</b> DORSET - V030-0203 5.225 of 5.225 <b>Total Mileage: 5.225 mi</b>	<b>DISTRICT</b> 1	<b>TOWN</b> DORSET	<b>Date:</b> 04/02/14 <b>1 of 1</b> <b>TWN mileage:</b> 0.0 to 5.225	<b>ROUTE</b> VT-30 <b>ETE mileage:</b> 42.259 to 47.484
---	--	---	---	---	---	--	----------------------	-----------------------	--	---