








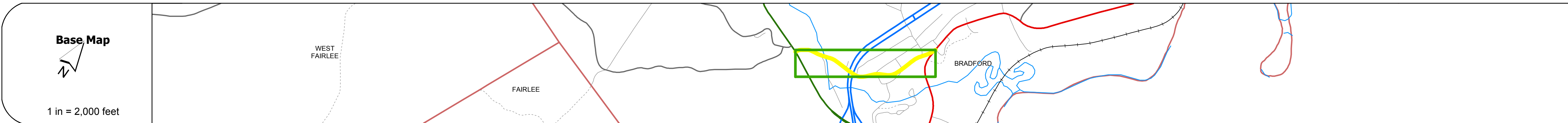
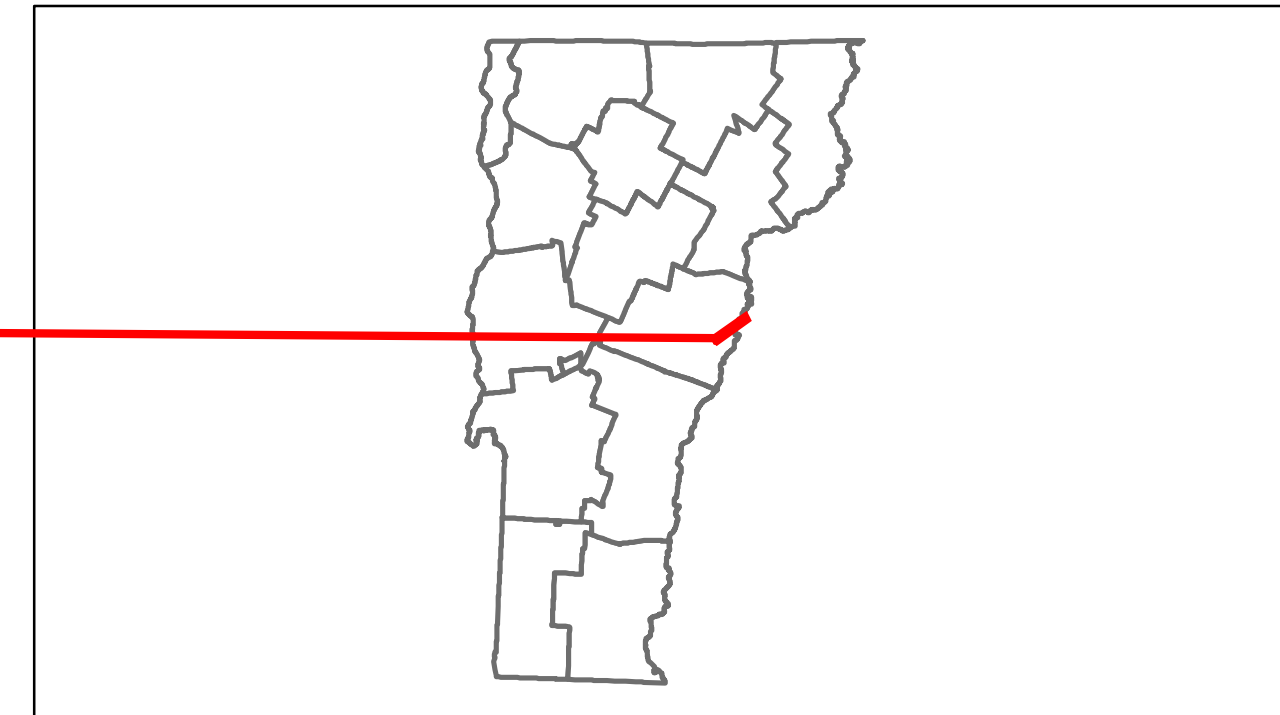


# Route Log Progress Chart

**DRAFT**

Please Note: Errors and Omissions May Exist.  
Contact the VTrans Mapping Unit with questions or concerns.

DISTRICT	TOWN	ROUTE
7	BRADFORD	VT-25B



DESCRIPTION BLOCK	
<p><b>Bridge 1:</b> Stringer/multi-beam or girder - 1933 Structure No. 200191000109012 Length: 159' Width: 20.5' Facility Carried: VT 0025B ALT Bridge Type: 3-SPAN ROLLED BEAM Features Intersected: WAITS RIVER Surface: Bituminous Maintenance/Ownership: State</p>	<p><b>Bridge 2:</b> Stringer/multi-beam or girder - 1973 Structure No. 200091060509012 Length: 136' Height: 0.0' Weight Limit: 0 Facility Carried: 1 00091 ML Bridge Type: WELDED PLATE GIRDER Features Intersected: 1 91 OVER VT 25B</p> <p><b>Bridge 2A:</b> Stringer/multi-beam or girder - 1973 Structure No. 200091060N09012 Length: 136' Height: 0.0' Weight Limit: 0 Facility Carried: 1 00091 ML Bridge Type: WELDED PLATE GIRDER Features Intersected: 1 91 OVER VT 25B</p> <p><b>Culvert 3:</b> Culvert - 1981 Structure No. 300191000309011 Length: 7' Under Clearance: 5.0' Facility Carried: VT25B Bridge Type: CGMPPA Features Intersected: BROOK Maintenance: State</p>
<p><b>Bridge 2B:</b> Stringer/multi-beam or girder - 1973 Structure No. 200091060509012 Length: 136' Height: 0.0' Weight Limit: 0 Facility Carried: 1 00091 ML Bridge Type: WELDED PLATE GIRDER Features Intersected: 1 91 OVER VT 25B</p>	
<p><b>Bridge 2C:</b> Stringer/multi-beam or girder - 1973 Structure No. 200091060509012 Length: 136' Height: 0.0' Weight Limit: 0 Facility Carried: 1 00091 ML Bridge Type: WELDED PLATE GIRDER Features Intersected: 1 91 OVER VT 25B</p>	

<b>Historic Projects</b> Retreatment, Resurface, Unknown, Bituminous Mix, Skippy Mix, Bituminous Seal, Bituminous Concrete, Cold Patch and Bituminous Concrete, Concrete	<b>Functional Class</b> 1, 2, 3, 4, 5, 6, 7, 8, 9, 10, 11, 12, 13, 14, 15, 16, 17, 18, 19	<b>Curves</b> curve left, curve right	<b>Road Widths</b> (ft)	<b>AADT</b> (count)	<b>Mileage by Functional Class By Sheet</b> 0191 7 - Rural - Major collector 0.981	<b>Mileage by Town By Sheet</b> BRADFORD - V025B0901 0.981 of 0.981	<b>DISTRICT</b> 7	<b>TOWN</b> BRADFORD	<b>Date:</b> 04/02/14	<b>ROUTE</b> VT-25B ETE mileage: 0.0 to 0.981
<b>Crash Locations</b> Fatal, Injury, Property Damage Only, Unknown Crash Type	<b>Speed Zones</b> 25, 30, 35, 40, 45, 50, 55, 60, 65	<b>Grades</b> grade up, grade down	<b>Traffic Counters</b> (counter ID)	<b>Total Mileage:</b> 0.981 mi	<b>Total Mileage:</b> 0.981 mi	<b>1 of 1</b> TWN mileage: 0.0 to 0.981				