

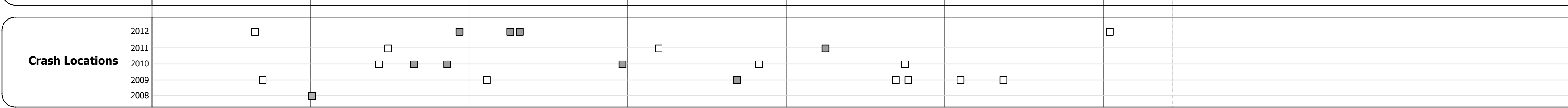
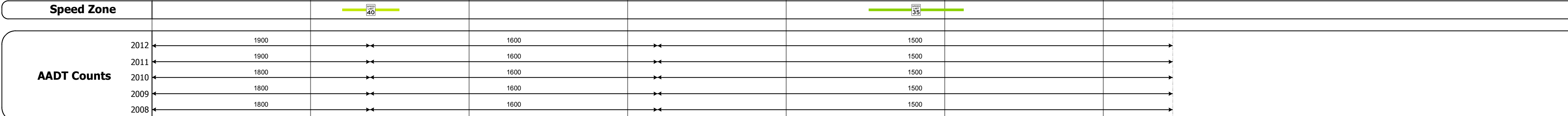





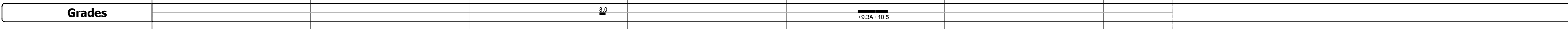
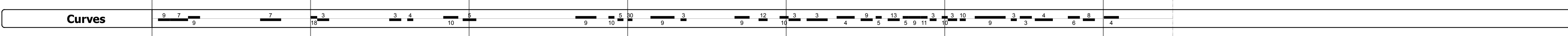
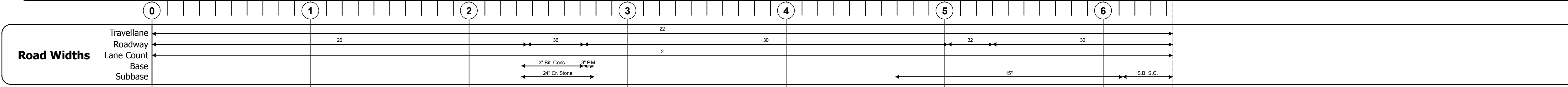
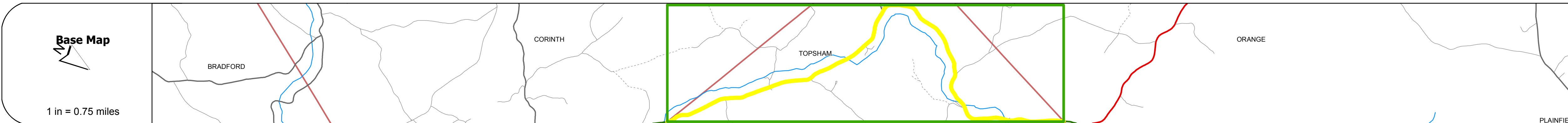
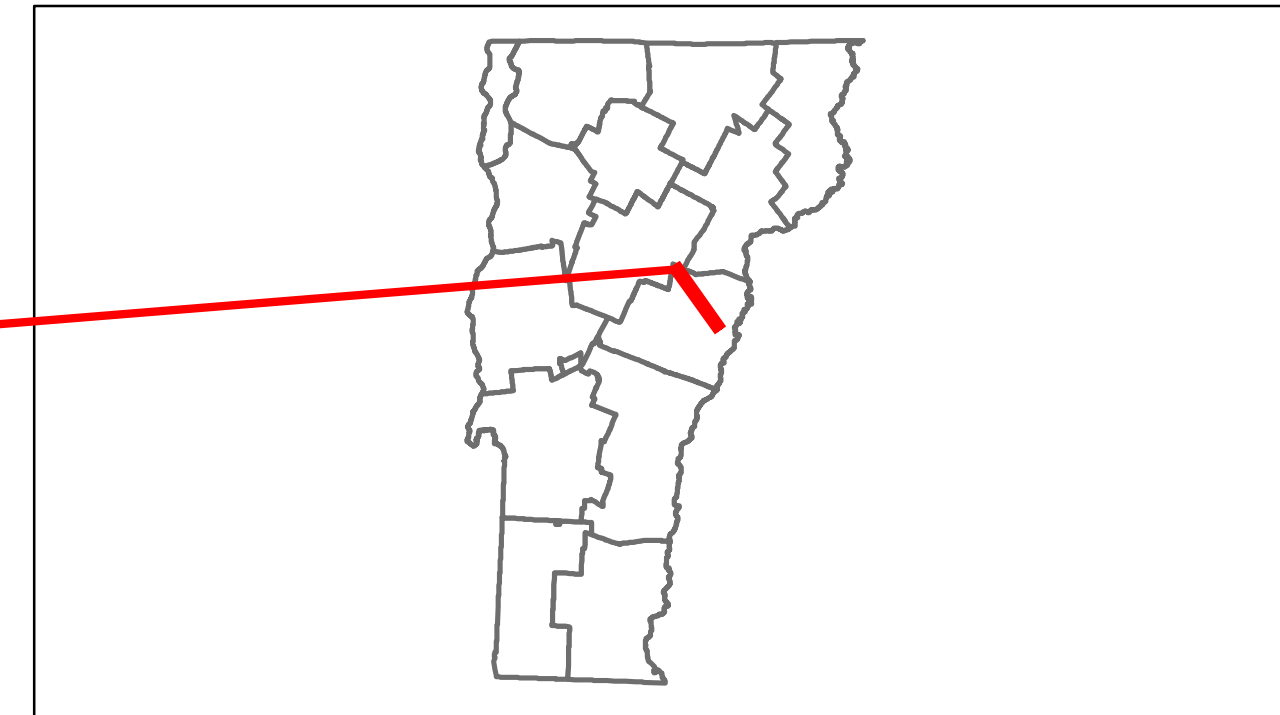


# Route Log Progress Chart

**DRAFT**

Please Note: Errors and Omissions May Exist.  
Contact the VTrans Mapping Unit with questions or concerns.

DISTRICT	TOWN	ROUTE
7	TOPSHAM	VT-25



DESCRIPTION BLOCK
<p><b>Culvert 13:</b> Culvert - 1979 Structure No. 300031001309121 Length: 15' Width: 33.4' Under Clearance: 5.0' Facility Carried: VT25 Bridge Type: RC BOX Features Intersected: BROOK Maintenance: State</p> <p><b>Culvert 14:</b> Culvert - 1955 Structure No. 300031001409121 Length: 6' Under Clearance: 6.0' Facility Carried: VT25 Bridge Type: ACCGMP Features Intersected: BROOK Maintenance: State</p> <p><b>Culvert 15:</b> Culvert - 1936 Structure No. 300031001509121 Length: 10' Width: 26.1' Under Clearance: 9.0' Facility Carried: VT25 Bridge Type: RC BOX Features Intersected: BROOK Maintenance: State</p> <p><b>Bridge 16:</b> Stringer/multi-beam or girder - 1996 Structure No. 200031001609122 Length: 99' Width: 34.7' Facility Carried: VT 00025 ML Bridge Type: WELDED PLATE GIRDER Features Intersected: WAITS RIVER Surface: Bituminous Maintenance/Ownership: State</p> <p><b>Bridge 17:</b> Slab - 1985 Structure No. 200031001709122 Length: 44' Width: 34.1' Facility Carried: VT 00025 ML Bridge Type: CONCRETE SLAB Features Intersected: ORANGE BROOK Surface: Bituminous Maintenance/Ownership: State</p> <p><b>Culvert 19:</b> Culvert - 1936 Structure No. 300031001909121 Length: 12' Under Clearance: 10.0' Facility Carried: VT25 Bridge Type: RC BOX Features Intersected: BROOK Maintenance: State</p> <p><b>Bridge 20:</b> Tee Beam - 1928 Structure No. 200031002009122 Length: 33' Width: 32.0' Facility Carried: VT 00025 ML Bridge Type: CONCRETE T-BEAM Features Intersected: WAITS RIVER Surface: Bituminous Maintenance/Ownership: State</p> <p><b>Culvert 21:</b> Culvert - 1942 Structure No. 300031002109121 Length: 8' Under Clearance: 4.0' Facility Carried: VT25 Bridge Type: RC BOX Features Intersected: BROOK Maintenance: State</p> <p><b>Culvert 22:</b> Culvert - 1942 Structure No. 300031002209121 Length: 8' Under Clearance: 6.0' Facility Carried: VT25 Bridge Type: RC BOX Features Intersected: BROOK Maintenance: State</p> <p><b>Bridge 23:</b> Tee Beam - 1946 Structure No. 200031002309122 Length: 44' Width: 26.9' Facility Carried: VT 00025 ML Bridge Type: CONCRETE T-BEAM Features Intersected: WAITS RIVER Surface: Bituminous Maintenance/Ownership: State</p>

<b>Historic Projects</b> Retreatment, Resurface, Unknown, Bituminous Mix, Skimmy Mix, Bituminous Seal, Bituminous, Concrete, Gravel, Surface Treated Gravel, Plant Mix, Reclaimed Base and Bituminous Concrete, Concrete	<b>Functional Class</b> 1-19 <b>Speed Zones</b> 25, 30, 35, 40, 45, 50, 55, 60, 65	<b>Curves</b> curve left, curve right <b>Grades</b> grade up, grade down	<b>Road Widths</b> (ft) <b>Traffic Counters</b> (counter ID)	<b>AADT</b> (count) <b>Crash Locations</b> Fatal, Injury, Property Damage Only, Unknown Crash Type	<b>Mileage by Functional Class By Sheet</b> 031-1 6 - Rural - Minor Arterial 6.438	<b>Mileage by Town By Sheet</b> TOPSHAM - V025-0912 6.438 of 6.438	<b>DISTRICT</b> 7	<b>TOWN</b> TOPSHAM	<b>Date:</b> 04/02/14 <b>1 of 1</b> <b>ETE mileage:</b> 0.0 to 6.438	<b>ROUTE</b> VT-25 <b>ETE mileage:</b> 10.995 to 17.433
Total Mileage: 6.438 mi						Total Mileage: 6.438 mi				