




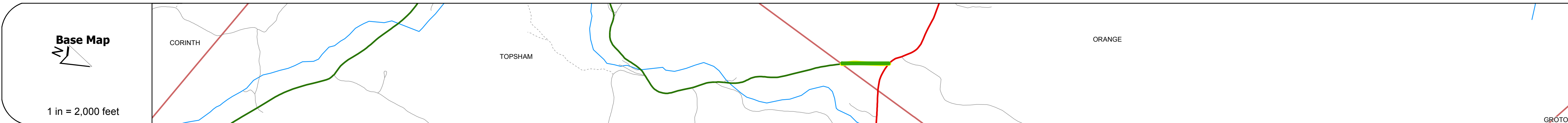
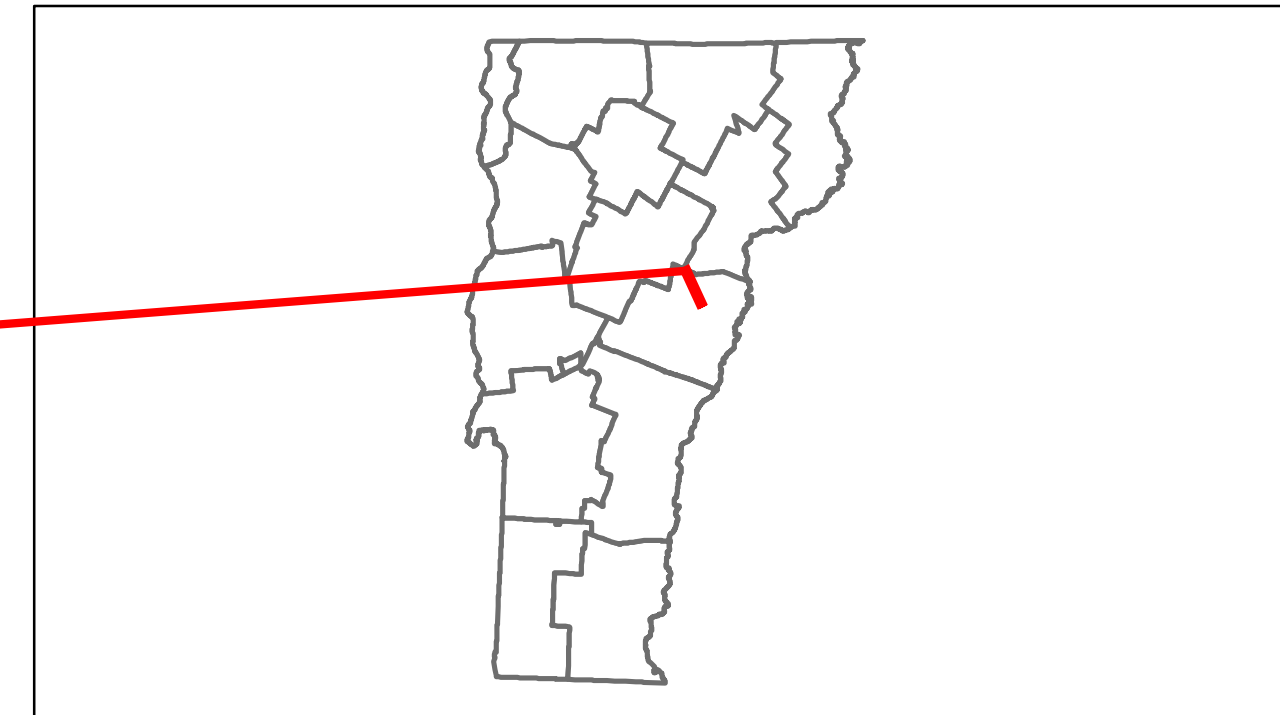


Route Log Progress Chart





DRAFT

Please Note: Errors and Omissions May Exist.
Contact the VTrans Mapping Unit with questions or concerns.

DISTRICT	TOWN	ROUTE
6	ORANGE	VT-25



Year	Project Description
1989	HMA 2023
1983	F 031-1836
1977	Unknown
1971	Unknown
1936	NHS 109



DESCRIPTION BLOCK
<p>Bridge 24: Slab - 1929 Structure No. 300031002409081 Length: 21' Width: 32.1' Under Clearance: 5.0' Facility Carried: VT25 Bridge Type: CONCRETE SLAB Features Intersected: BROOK Surface: Bituminous Maintenance: State</p>

Historic Projects	Functional Class	Curves	Road Widths	AADT	Mileage by Functional Class By Sheet	Mileage by Town By Sheet	DISTRICT	TOWN	Date: 04/02/14	ROUTE
<ul style="list-style-type: none"> Retreatment Resurface Unknown Bituminous Mix Skimny Mix Bituminous Seal Gravel Surface Treated Gravel Plant Mix Reclaimed Base and Bituminous Concrete 	<ul style="list-style-type: none"> 1 2 6 7 8 11 12 14 16 17 19 	<ul style="list-style-type: none"> curve left curve right 	<ul style="list-style-type: none"> (ft) 	<ul style="list-style-type: none"> (count) 	031-1 6 - Rural - Minor Arterial 0.306	ORANGE - V025-0908 0.306 of 0.306	6	ORANGE	1 of 1 TWN mileage: 0.0 to 0.306	VT-25 ETE mileage: 17.433 to 17.739
Total Mileage: 0.306 mi						Total Mileage: 0.306 mi				