

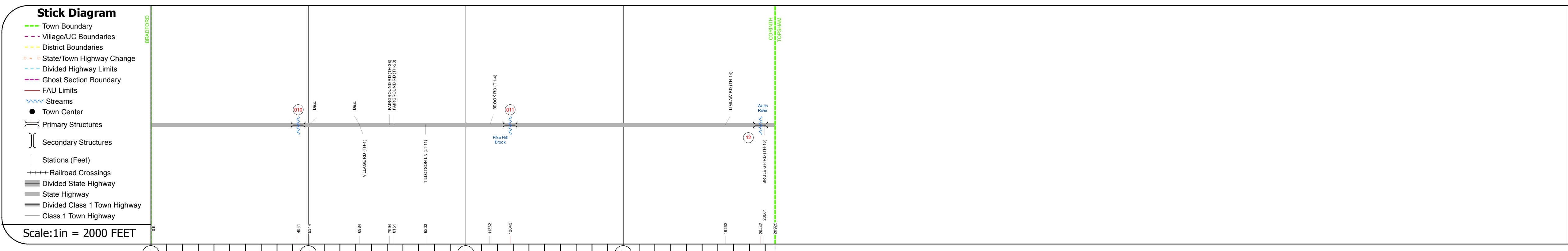
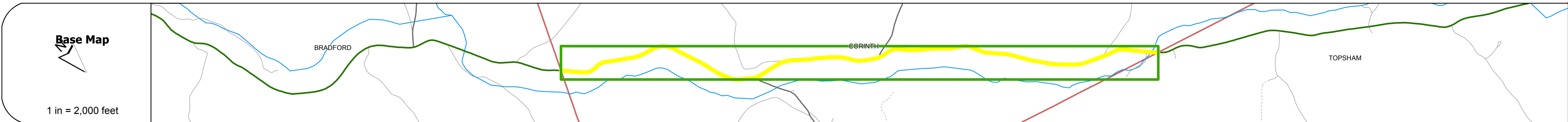
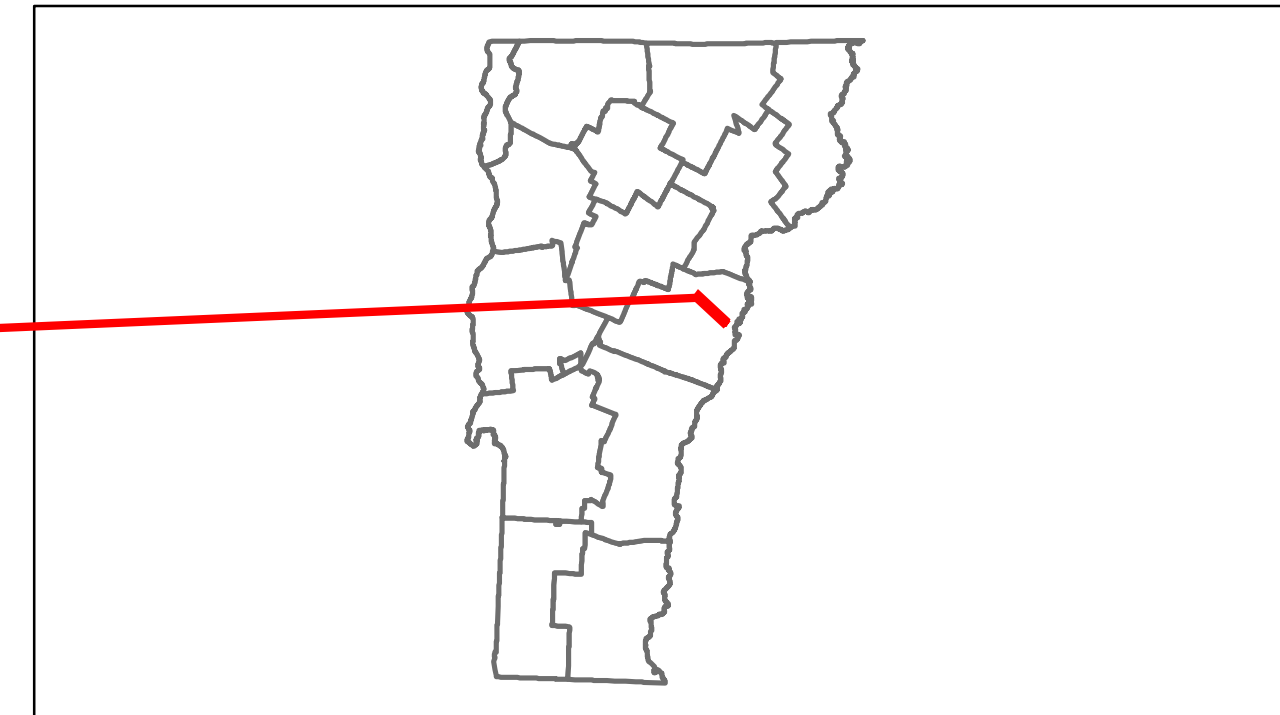


# Route Log Progress Chart

**DRAFT**

Please Note: Errors and Omissions May Exist.  
Contact the VTrans Mapping Unit with questions or concerns.

DISTRICT	TOWN	ROUTE
7	CORINTH	VT-25


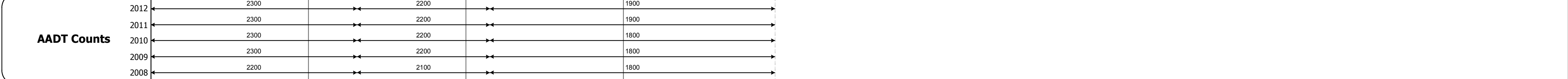


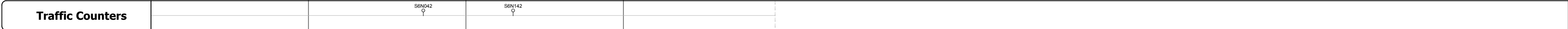


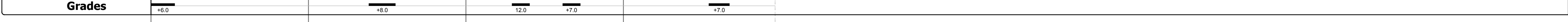

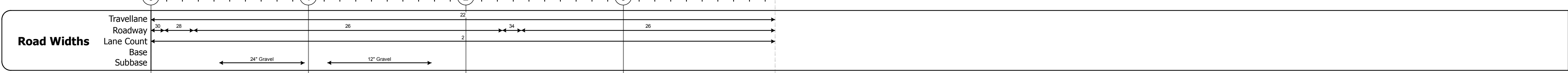


## DESCRIPTION BLOCK

**Culvert 10:**  
Culvert - 1947  
Structure No. 300031001009051  
Length: 17'  
Under Clearance: 7.0'  
Facility Carried: VT25  
Bridge Type: CGMPA  
Features Intersected: BROOK  
Maintenance: State

**Bridge 11:**  
Slab - 1930  
Structure No. 300031001109051  
Length: 19'  
Width: 33.7'  
Under Clearance: 9.0'  
Facility Carried: VT25  
Bridge Type: CONCRETE SLAB  
Features Intersected: PIKE HILL BROOK  
Surface: Bituminous  
Maintenance: State

**Bridge 12:**  
Tee Beam - 1928  
Structure No. 200031001209052  
Length: 44'  
Width: 25.9'  
Facility Carried: VT 00025 ML  
Bridge Type: T-BEAM WIDE W RLD BM  
Features Intersected: WAITS RIVER  
Surface: Bituminous  
Maintenance/Ownership: State



<b>Historic Projects</b> Retreatment, Resurface, Unknown, Bituminous Mix, Skimny Mix, Bituminous Seal, Bituminous Concrete, Gravel, Surface Treated Gravel, Plant Mix, Reclaimed Base and Bituminous Concrete, Concrete	<b>Functional Class</b> 1, 2, 3, 4, 5, 6, 7, 8, 9, 10, 11, 12, 13, 14, 15, 16, 17, 18, 19	<b>Curves</b> curve left, curve right	<b>Road Widths</b> (ft)	<b>Traffic Counters</b> (counter ID)	<b>AADT</b> (count)	<b>Crash Locations</b> Fatal, Injury, Property Damage Only, Unknown Crash Type	<b>Mileage by Functional Class By Sheet</b> 031-1 6 - Rural - Minor Arterial 3.963	<b>Mileage by Town By Sheet</b> CORINTH - V025-0905 3.963 of 3.963	<b>DISTRICT</b> 7	<b>TOWN</b> CORINTH	<b>Date:</b> 04/02/14	<b>ROUTE</b> VT-25 ETE mileage: 7.032 to 10.995
<b>Total Mileage: 3.963 mi</b>								<b>Total Mileage: 3.963 mi</b>		<b>1 of 1</b> TWN mileage: 0.0 to 3.963		