


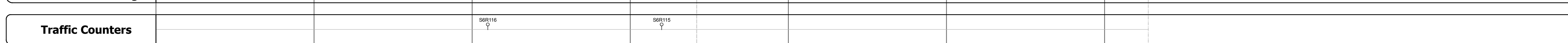

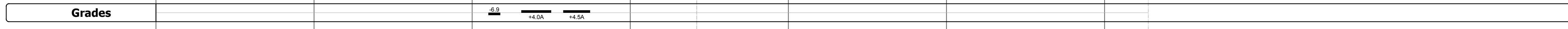
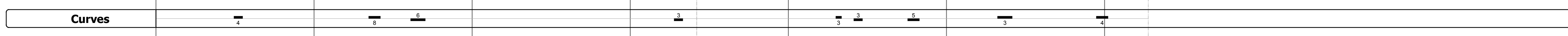
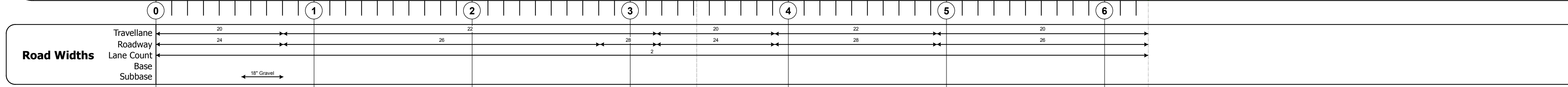
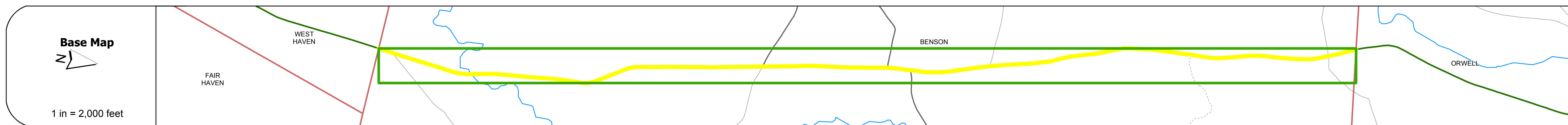
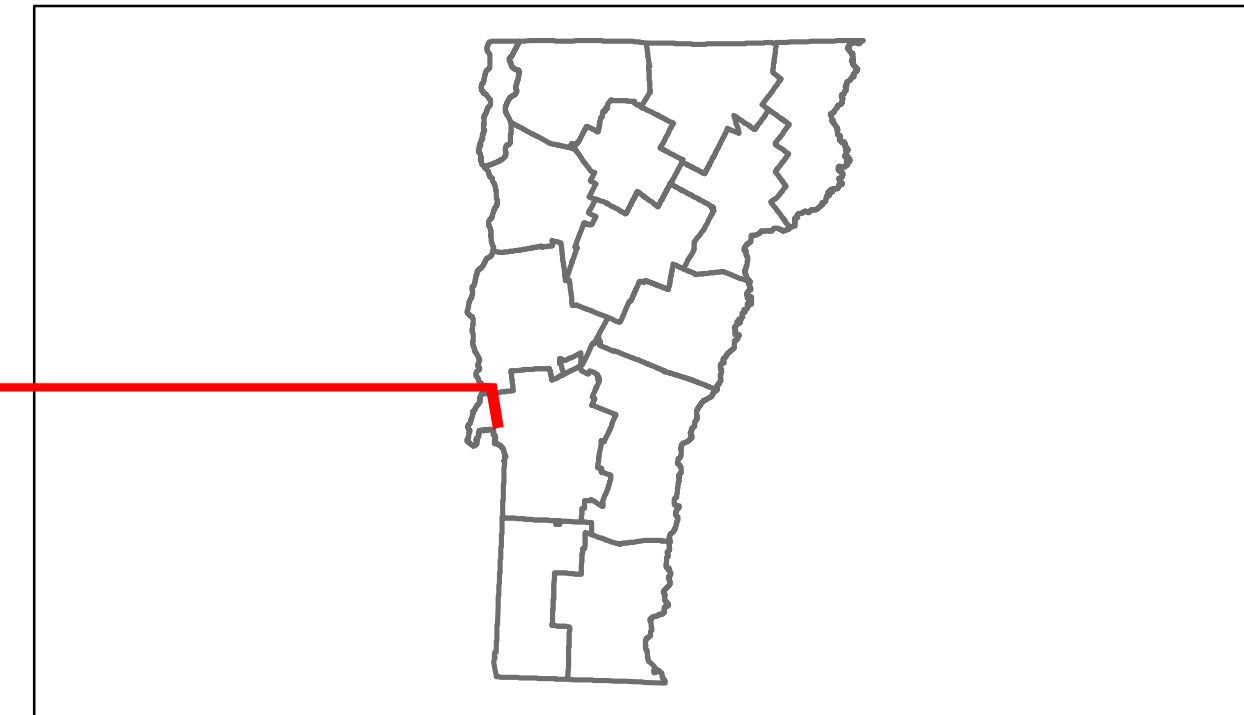


DISTRICT	TOWN	ROUTE
3	BENSON	VT-22A



DESCRIPTION BLOCK

Culvert 7:
Culvert - 1972
Structure No. 200017000711012
Length: 33'
Facility Carried: VT 0022A ALT
Bridge Type: 2 PLATE PIPE ARCHES
Features Intersected: HUBBARDTON RIVER
Maintenance/Ownership: State

Culvert 8A:
Culvert - 1940
Structure No. 300017008A11011
Length: 9'
Under Clearance: 4.0'
Facility Carried: VT22A
Bridge Type: R C BOX
Features Intersected: BROOK
Maintenance: State

Culvert 9:
Culvert - 1940
Structure No. 300017000911011
Length: 10'
Under Clearance: 4.0'
Facility Carried: VT22A
Bridge Type: R C BOX
Features Intersected: BROOK
Maintenance: State

Culvert 10:
Culvert - 1940
Structure No. 300017001011011
Length: 10'
Under Clearance: 4.0'
Facility Carried: VT22A
Bridge Type: R C BOX
Features Intersected: BROOK
Maintenance: State

Historic Projects Retreatment, Resurface, Unknown, Bituminous Mix, Skimny Mix, Bituminous Seal, Bituminous Concrete, Gravel, Surface Treated Gravel, Plant Mix, Reclaimed Base and Bituminous Concrete, Concrete	Functional Class 1, 2, 3, 4, 5, 6, 7, 8, 9, 10, 11, 12, 13, 14, 15, 16, 17, 18, 19	Curves curve left, curve right	Road Widths (ft)	Traffic Counters (counter ID)	AADT (count)	Crash Locations Fatal, Injury, Property Damage Only, Unknown Crash Type	Mileage by Functional Class By Sheet 017-1 6 - Rural - Minor Arterial 6.276	Mileage by Town By Sheet BENSON - V022A1101 6.276 of 6.276	DISTRICT 3	TOWN BENSON	Date: 04/02/14	ROUTE VT-22A ETE mileage: 7.437 to 13.713
Total Mileage: 6.276 mi								Total Mileage: 6.276 mi		1 of 1 TWN mileage: 0.0 to 6.276	ROUTE VT-22A	