

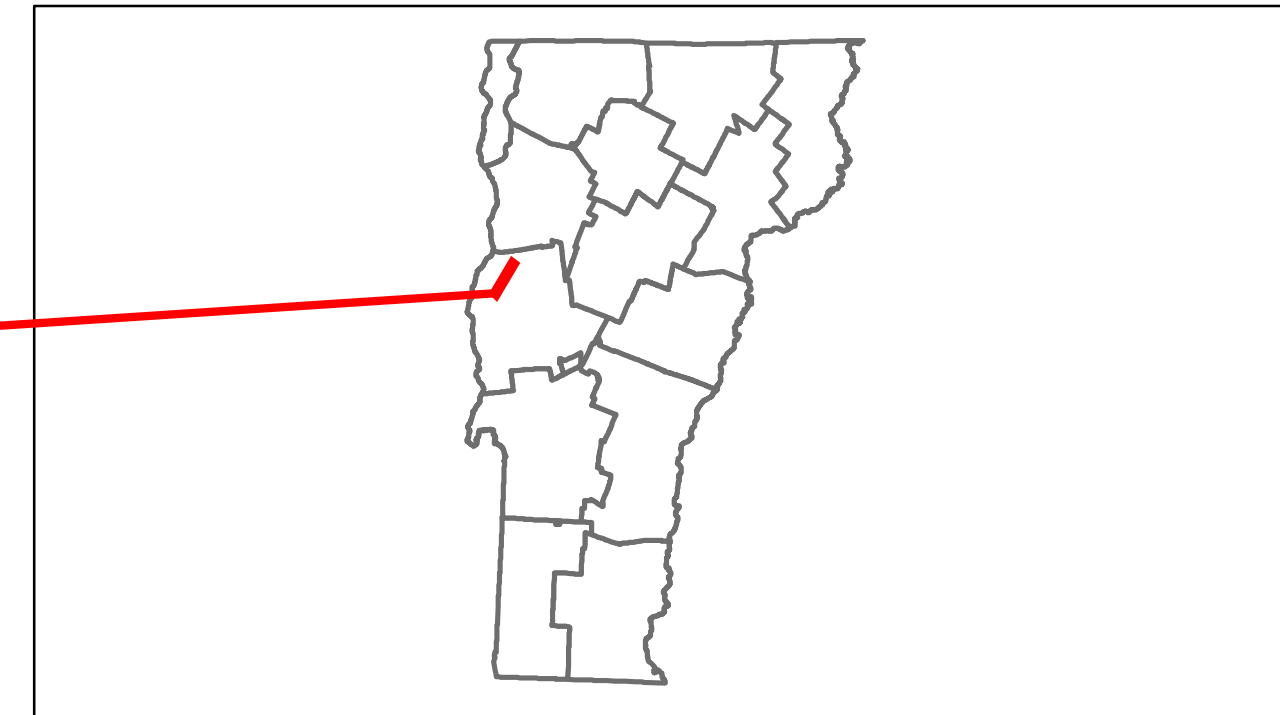


Route Log Progress Chart




DRAFT

Please Note: Errors and Omissions May Exist.
Contact the VTrans Mapping Unit with questions or concerns.

DISTRICT	TOWN	ROUTE
5	VERGENNES	VT-22A



DESCRIPTION BLOCK
<p>Bridge 27: Stringer/multi-beam or girder - 1934 Structure No. 200017002701202 Length: 338' Width: 30.0' Facility Carried: VT 0022AALT Bridge Type: 5 SPAN ROLLED BEAM Features Intersected: OTTER CREEK Surface: Integral concrete Maintenance/Ownership: City/Municipal</p> <p>Bridge 25: Girders and floorbeam system - 1996 Structure No. 200017002901202 Length: 84' Height: 0.0' Facility Carried: RAILROAD Bridge Type: WELDED THRU GIRDER Features Intersected: VT RR OVER VT 22A</p>




Maintenance Garage: (Not State Maintained)



Functional Class: 6

Speed Zone



Historic Projects	Functional Class	Curves	Road Widths	AADT	Mileage by Functional Class By Sheet	Mileage by Town By Sheet	DISTRICT	TOWN	Date: 04/02/14	ROUTE
<ul style="list-style-type: none"> Retreatment Resurface Unknown Bituminous Mix Skimny Mix Bituminous Seal Gravel Surface Treated Gravel Plant Mix Reclaimed Base and Bituminous Concrete 	<ul style="list-style-type: none"> 1 2 3 4 5 6 7 8 9 10 11 12 13 14 15 16 17 18 19 	<ul style="list-style-type: none"> curve left curve right 	<ul style="list-style-type: none"> ft 	<ul style="list-style-type: none"> count 	017-1 6 - Rural - Minor Arterial 2.188	VERGENNES - V022A0120 2.188 of 2.188	5	VERGENNES	04/02/14	VT-22A
Total Mileage: 2.188 mi						Total Mileage: 2.188 mi			1 of 1	ETE mileage: 41.897 to 44.085