

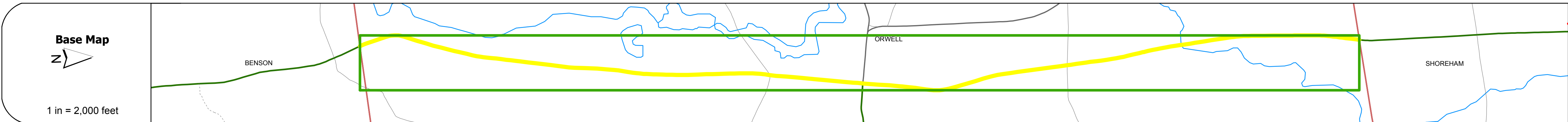
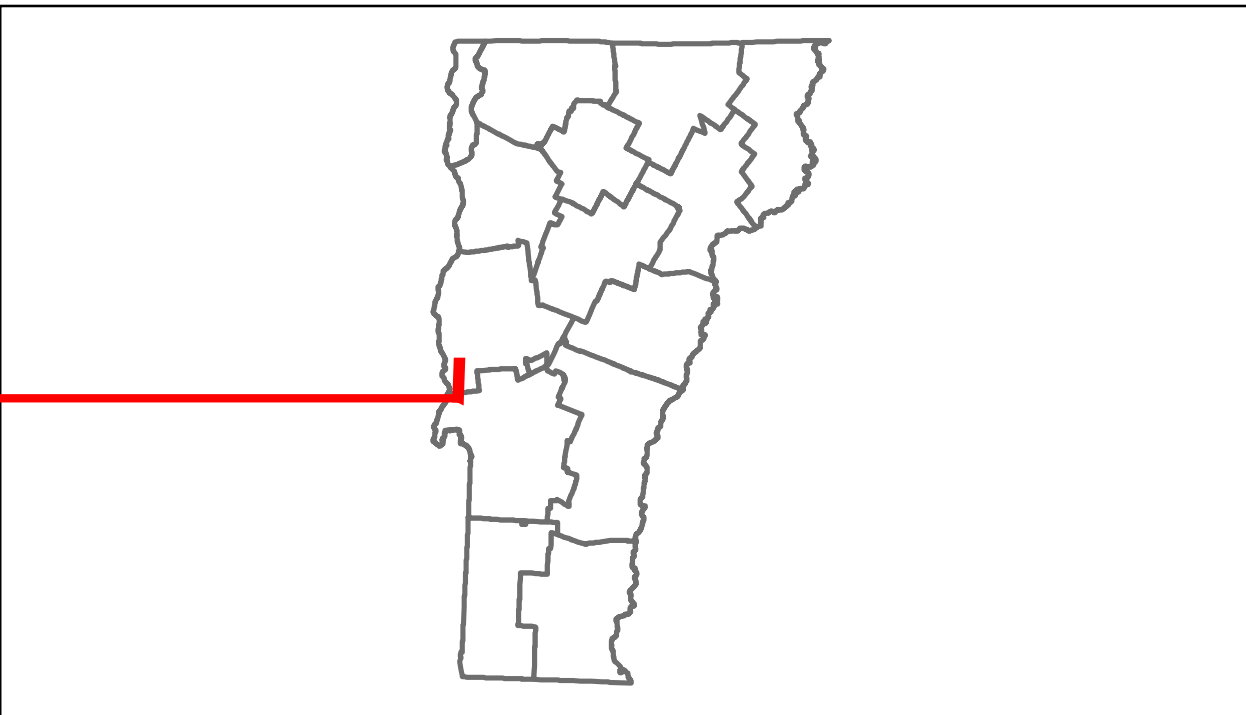


Route Log Progress Chart

DRAFT

Please Note: Errors and Omissions May Exist.
Contact the VTrans Mapping Unit with questions or concerns.

DISTRICT	TOWN	ROUTE
3	ORWELL	VT-22A



Stick Diagram

- Green dashed line: Town Boundary
- Purple dashed line: Village/UC Boundaries
- Red dashed line: District Boundaries
- Blue dashed line: State/Town Highway Change
- Blue dashed line: Divided Highway Limits
- Pink dashed line: Ghost Section Boundary
- Red line: FAU Limits
- Blue line: Streams
- Black circle: Town Center
- Black rectangle: Primary Structures
- Black rectangle: Secondary Structures
- Black square: Stations (Feet)
- Black square: Railroad Crossings
- Black square: Divided State Highway
- Black square: State Highway
- Black square: Divided Class 1 Town Highway
- Black square: Class 1 Town Highway

Scale: 1 in = 2000 FEET




DESCRIPTION BLOCK

Culvert 12:
Culvert - 1931
Structure No. 300017001201141
Length: 10'
Under Clearance: 6.0'
Facility Carried: VT22A
Bridge Type: R C BOX
Features Intersected: BROOK
Maintenance: State

Culvert 14:
Culvert - 1971
Structure No. 300017001401141
Length: 18'
Under Clearance: 12.0'
Facility Carried: VT22A
Bridge Type: CGMPPA
Features Intersected: N FORK EAST CREEK
Maintenance: State


Road Widths




Curves



Grades




Historic Projects




Maintenance Garage




Traffic Counters




Functional Class



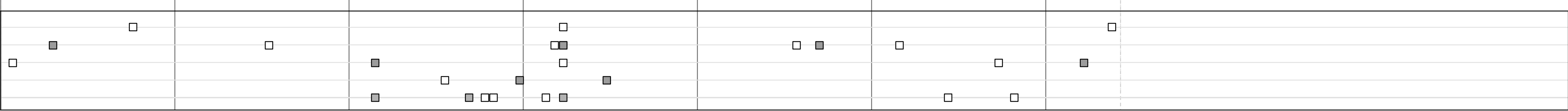
Speed Zone



AADT Counts



Crash Locations



Historic Projects	Functional Class	Curves	Road Widths	AADT	Mileage by Functional Class By Sheet	Mileage by Town By Sheet	DISTRICT	TOWN	Date: 04/02/14	ROUTE
Retreatment Resurface Unknown Bituminous Mix Skimny Mix Bituminous Seal	1 2 6 11 16	Gravel Surface Treated Gravel Plant Mix Reclaimed Base and Bituminous Concrete Concrete	← (ft) → Traffic Counters (counter ID)	← (count) → Crash Locations: Fatal, Injury, Property Damage Only, Unknown Crash Type	017-1 6 - Rural - Minor Arterial 6.429	ORWELL - V022A0114 6.429 of 6.429	3	ORWELL	1 of 1 TWN mileage: 0.0 to 6.429	VT-22A ETE mileage: 13.713 to 20.142
					Total Mileage: 6.429 mi	Total Mileage: 6.429 mi				