

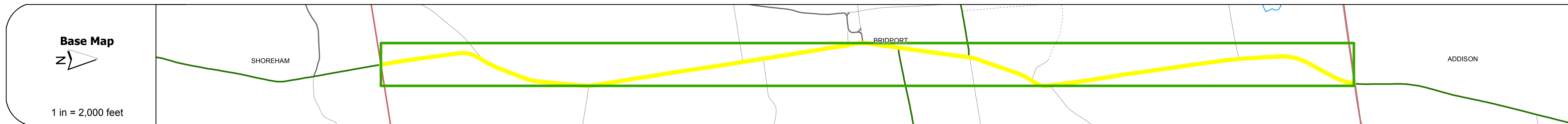
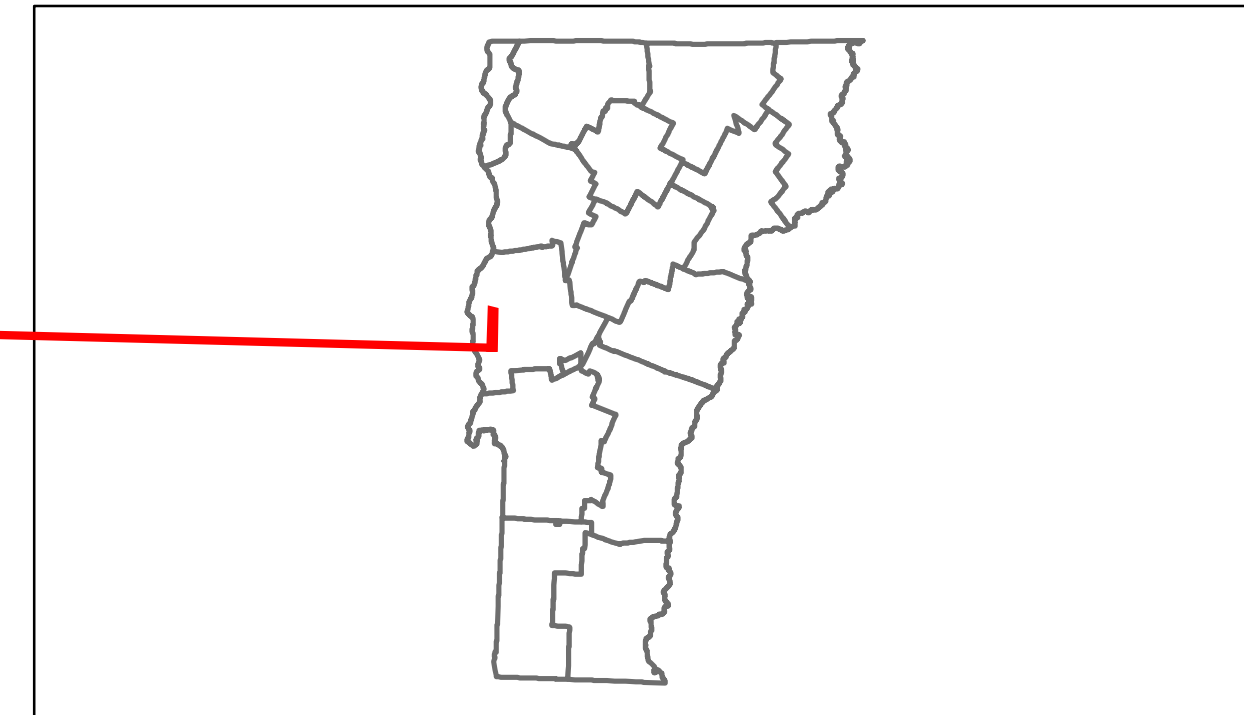


Route Log Progress Chart

DRAFT

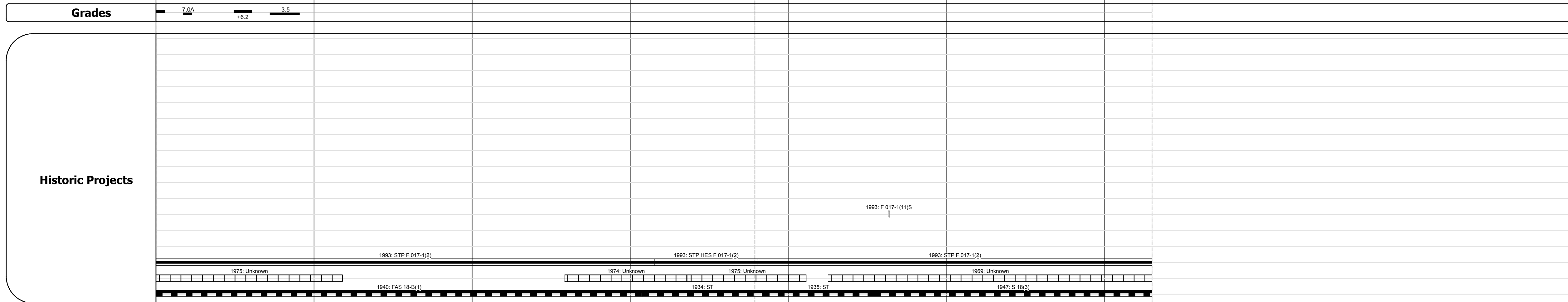
Please Note: Errors and Omissions May Exist.
Contact the VTrans Mapping Unit with questions or concerns.

DISTRICT	TOWN	ROUTE
5	BRIDPORT	VT-22A



Road Widths	Travellane	Roadway	Lane Count	Base	Subbase
	20	26	2		

Curves	Grades
6, 5, 4, 6, 3	-7.0A, -6.2, -3.5



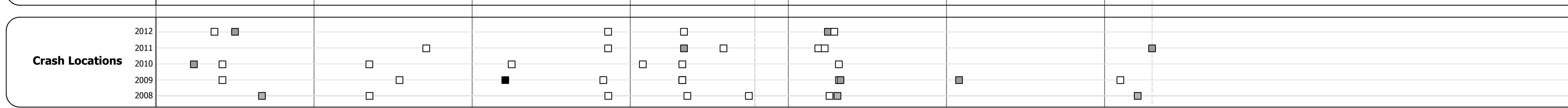
Maintenance Garage
District 5 - Middlebury Garage, District 5 - New Haven Garage

Traffic Counters
56A114, 56A113, 56A017

Functional Class
6

Speed Zone
40

ADT Counts	2012	2011	2010	2009	2008
	3600	3500	3400	3300	3100
			3800, 4000, 4100, 3800, 3400	4400, 4400, 4200, 4000	3500, 3400, 3100, 2900



DESCRIPTION BLOCK

Culvert 18:
Culvert - 1940
Structure No. 300017001801021
Length: 12'
Under Clearance: 6.0'
Facility Carried: VT22A
Bridge Type: R.C. BOX
Features Intersected: BROOK
Maintenance: State

Culvert 19:
Culvert - 1947
Structure No. 300017001901021
Length: 6'
Under Clearance: 5.58'
Facility Carried: VT22A
Bridge Type: CGMPP / LINED
Features Intersected: BROOK
Maintenance: State

Culvert 20:
Culvert - 1947
Structure No. 300017002001021
Length: 12'
Under Clearance: 12.0'
Facility Carried: VT22A
Bridge Type: CGMPP
Features Intersected: BROOK
Maintenance: State

Historic Projects Retreatment, Resurface, Unknown, Bituminous Mix, Skimny Mix, Bituminous Seal, Bituminous Concrete, Surface Treated Gravel, Plant Mix, Reclaimed Base and Bituminous Concrete, Concrete, Gravel, Cold Pipe and Concrete, Concrete	Functional Class 1, 2, 3, 4, 5, 6, 7, 8, 9, 10, 11, 12, 13, 14, 15, 16, 17, 18, 19	Curves - curve left, - curve right	Road Widths (ft)	Traffic Counters (counter ID)	Crash Locations Fatal, Injury, Property Damage Only, Unknown Crash Type	Mileage by Functional Class By Sheet 017-1 6 - Rural - Minor Arterial 6.301	Mileage by Town By Sheet BRIDPORT - V022A0102 6.301 of 6.301	DISTRICT 5	TOWN BRIDPORT	Date: 04/02/14	ROUTE VT-22A ETE mileage: 26.526 to 32.827
						Total Mileage: 6.301 mi	Total Mileage: 6.301 mi				

For More Information Contact - Vermont Agency of Transportation, Policy, Planning and Intermodal Development Division - Mapping Unit, 1 National Life Drive, Montpelier, VT 05633-5001 Telephone: 802-828-2600.