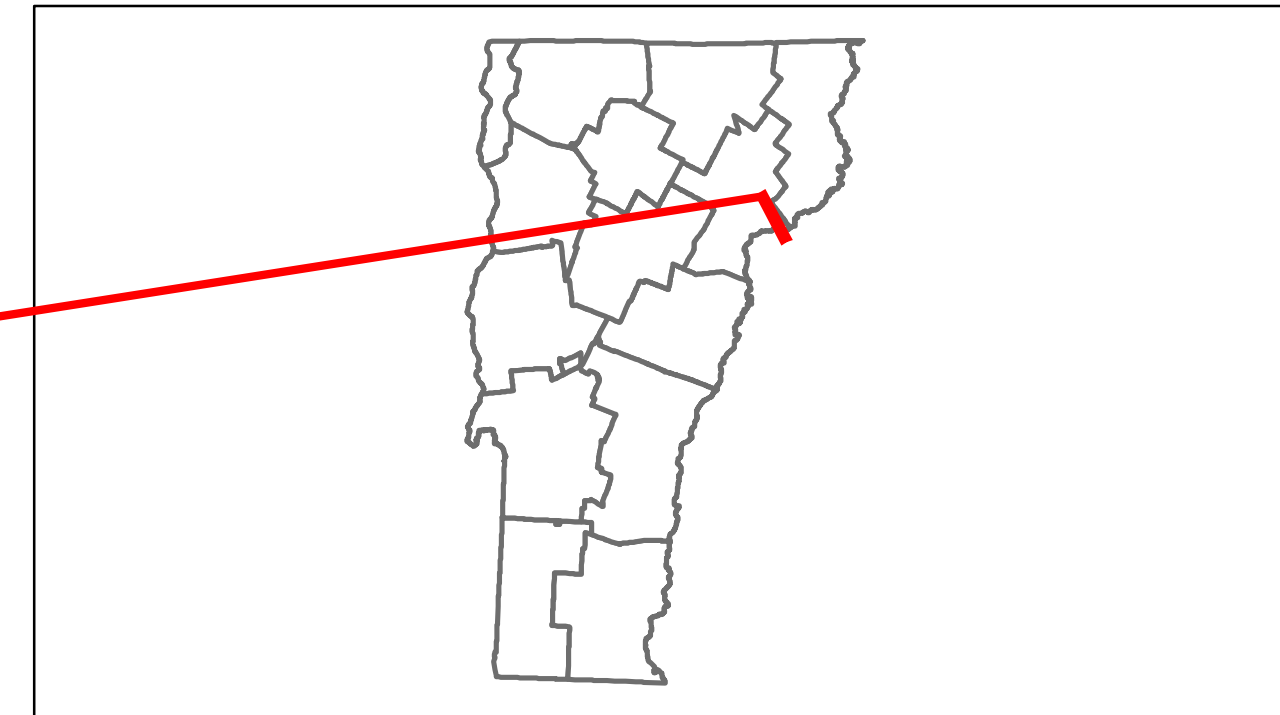




Route Log Progress Chart

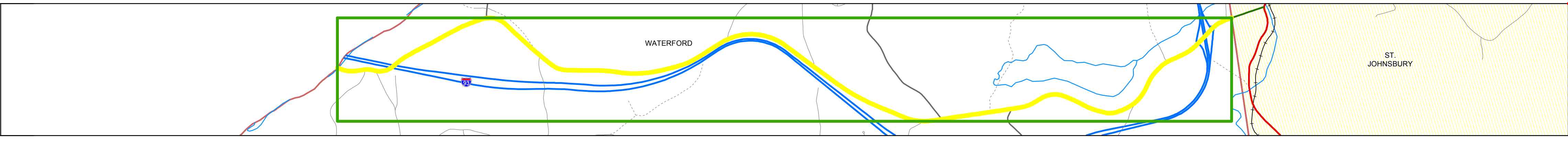
DRAFT
Please Note: Errors and Omissions May Exist.
Contact the VTrans Mapping Unit with questions or concerns.

DISTRICT	TOWN	ROUTE
7	WATERFORD	VT-18



Base Map


1 in = 0.5 miles



Stick Diagram

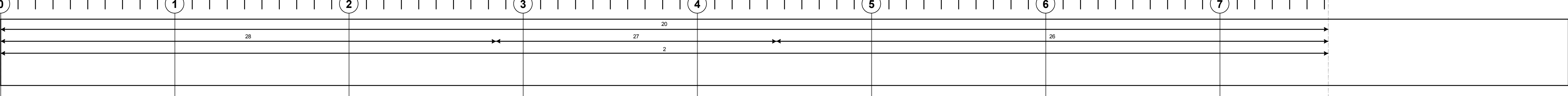
- Town Boundary
- Village/UC Boundaries
- District Boundaries
- State/Town Highway Change
- Divided Highway Limits
- Ghost Section Boundary
- FAU Limits
- Streams
- Town Center
- Primary Structures
- Secondary Structures
- Stations (Feet)
- Railroad Crossings
- Divided State Highway
- State Highway
- Divided Class 1 Town Highway
- Class 1 Town Highway

Scale: 1in = 2000 FEET




Road Widths

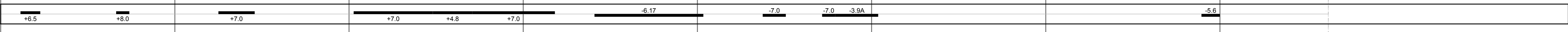
Travellane
Roadway
Lane Count
Base
Subbase




Curves



Grades



Historic Projects




Maintenance Garage




Traffic Counters



Functional Class



Speed Zone



AADT Counts



Crash Locations



DESCRIPTION BLOCK

Culvert 2:
Culvert - 1981
Structure No. 300225000203161
Length: 9'
Under Clearance: 8.0'
Facility Carried: VT18
Bridge Type: CGMPP
Features Intersected: BROOK
Maintenance: State

Bridge 2A:
Frame - 1982
Structure No. 200093001N03162
Length: 205'
Height: 0.0'
Weight Limit: 0
Facility Carried: 1 00093 ML
Bridge Type: STEEL RIGID FRAME
Features Intersected: 1 93 OVER VT 18

Bridge 2B:
Frame - 1982
Structure No. 200093001S03162
Length: 205'
Height: 0.0'
Weight Limit: 0
Facility Carried: 1 00093 ML
Bridge Type: STEEL RIGID FRAME
Features Intersected: 1 93 OVER VT 18

Culvert 5:
Culvert - 1969
Structure No. 300225000503161
Length: 9'
Under Clearance: 10.0'
Facility Carried: VT18
Bridge Type: CGMPP
Features Intersected: MAD BROOK
Maintenance: State

Bridge 6:
Slab - 1938
Structure No. 300225000603161
Length: 22'
Width: 32.2'
Under Clearance: 6.0'
Facility Carried: VT18
Bridge Type: CONCRETE SLAB
Features Intersected: MAD BROOK
Surface: Bituminous
Maintenance: State

Culvert 7:
Culvert - 1938
Structure No. 300225000703161
Length: 12'
Under Clearance: 5.0'
Facility Carried: VT18
Bridge Type: SLAB WID W R C BOX
Features Intersected: MAD BROOK
Maintenance: State

Bridge 9:
Stringer/multi-beam or girder - 1982
Structure No. 200225000903162
Length: 214'
Width: 51.0'
Under Clearance: 16.25'
Facility Carried: VT 00018 ML
Bridge Type: 2 SP CONT WLD PL GIR
Features Intersected: 1 93 UNDER VT 18
Surface: Bituminous
Maintenance/Ownership: State

Historic Projects Retreatment, Resurface, Unknown, Bituminous Mix, Skippy Mix, Bituminous Seal, Bituminous Concrete, Gravel, Surface Treated Gravel, Plant Mix, Reclaimed Base and Bituminous Concrete, Concrete	Functional Class 1, 2, 3, 4, 5, 6, 7, 8, 9, 10, 11, 12, 13, 14, 15, 16, 17, 18, 19	Curves curve left, curve right	Road Widths (ft)	Traffic Counters (counter ID)	AADT (count)	Crash Locations Fatal, Injury, Property Damage Only, Unknown Crash Type	Mileage by Functional Class By Sheet 0225 7 - Rural - Major collector 7.622	Mileage by Town By Sheet WATERFORD - V018-0316 7.622 of 7.622	DISTRICT 7	TOWN WATERFORD	Date: 04/02/14	ROUTE VT-18 ETE mileage: 0.0 to 7.622
							Total Mileage: 7.622 mi	Total Mileage: 7.622 mi				