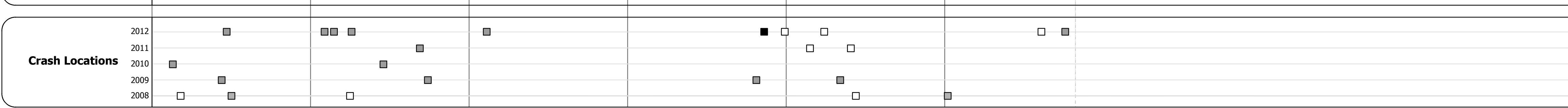





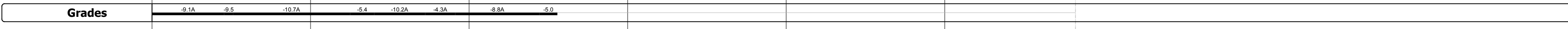
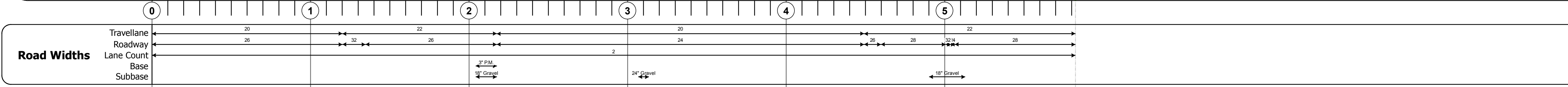
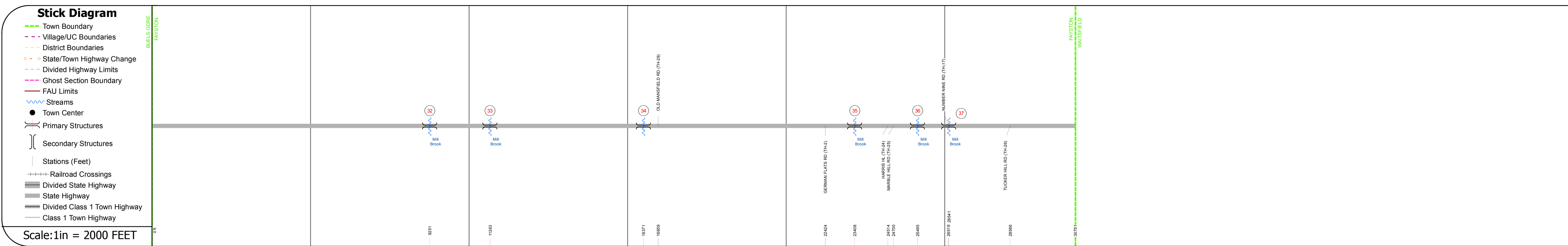
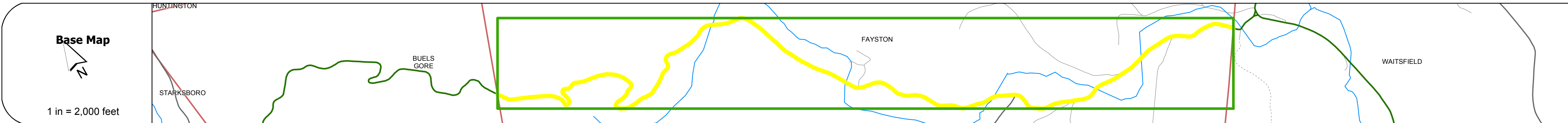
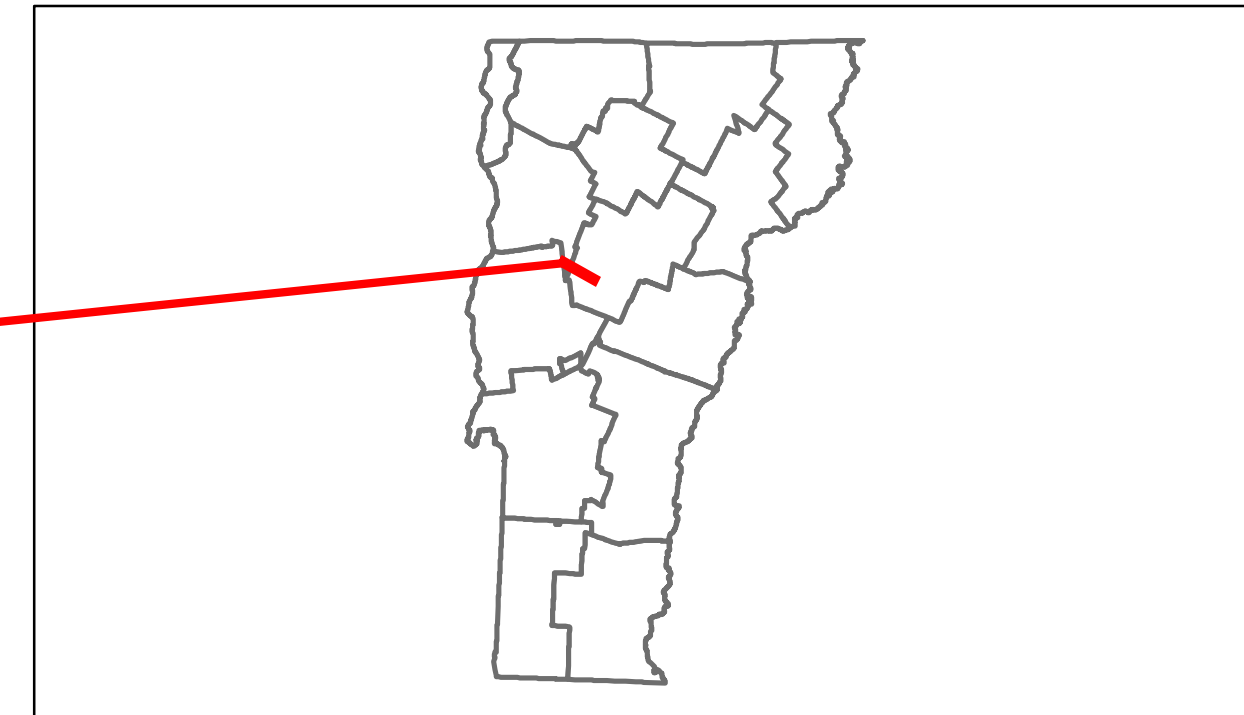


DISTRICT	TOWN	ROUTE
6	FAYSTON	VT-17



## DESCRIPTION BLOCK

**Bridge 32:**  
Stringer/multi-beam or girder - 1948  
Structure No. 20020003212082  
Length: 42'  
Width: 33.7'  
Facility Carried: VT 00017 ML  
Bridge Type: ROLLED BEAM  
Features Intersected: MILL BROOK  
Surface: Bituminous  
Maintenance/Ownership: State

**Culvert 33:**  
Culvert - 1977  
Structure No. 20020003312082  
Length: 29'  
Facility Carried: VT 00017 ML  
Bridge Type: RIGID CONC. FRAME  
Features Intersected: MILL BROOK  
Maintenance/Ownership: State

**Bridge 34:**  
Stringer/multi-beam or girder - 1947  
Structure No. 20020003412082  
Length: 54'  
Width: 27.6'  
Facility Carried: VT 00017 ML  
Bridge Type: ROLLED BEAM  
Features Intersected: MILL BROOK  
Surface: Bituminous  
Maintenance/Ownership: State

**Bridge 35:**  
Stringer/multi-beam or girder - 1939  
Structure No. 20020003512082  
Length: 78'  
Width: 28.6'  
Facility Carried: VT 00017 ML  
Bridge Type: WELDED PLATE GIRDER  
Features Intersected: MILL BROOK  
Surface: Bituminous  
Maintenance/Ownership: State

**Bridge 36:**  
Stringer/multi-beam or girder - 1939  
Structure No. 20020003612082  
Length: 81'  
Width: 28.5'  
Facility Carried: VT 00017 ML  
Bridge Type: ROLLED BEAM  
Features Intersected: MILL BROOK  
Surface: Bituminous  
Maintenance/Ownership: State

**Bridge 37:**  
Stringer/multi-beam or girder - 1965  
Structure No. 20020003712082  
Length: 60'  
Width: 30.0'  
Facility Carried: VT 00017 ML  
Bridge Type: ROLLED BEAM  
Features Intersected: MILL BROOK  
Surface: Bituminous  
Maintenance/Ownership: State

<b>Historic Projects</b> Retreatment, Resurface, Unknown, Bituminous Mix, Skimny Mix, Bituminous Seal, Bituminous Concrete, Gravel, Surface Treated Gravel, Plant Mix, Reclaimed Base and Bituminous Concrete, Concrete	<b>Functional Class</b> 1, 2, 3, 4, 5, 6, 7, 8, 9, 10, 11, 12, 13, 14, 15, 16, 17, 18, 19	<b>Curves</b> curve left, curve right	<b>Road Widths</b> (ft)	<b>Traffic Counters</b> (counter ID)	<b>AADT</b> (count)	<b>Crash Locations</b> Fatal, Injury, Property Damage Only, Unknown Crash Type	<b>Mileage by Functional Class By Sheet</b> 0200 7 - Rural - Major collector 5.824	<b>Mileage by Town By Sheet</b> FAYSTON - V017-1208 5.824 of 5.824	<b>DISTRICT</b> 6	<b>TOWN</b> FAYSTON	<b>Date:</b> 04/02/14	<b>ROUTE</b> VT-17 ETE mileage: 29.943 to 35.767
							<b>Total Mileage:</b> 5.824 mi	<b>Total Mileage:</b> 5.824 mi	<b>1 of 1</b> TWN mileage: 0.0 to 5.824			