








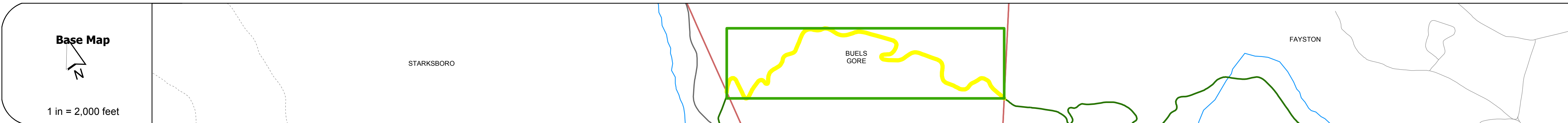
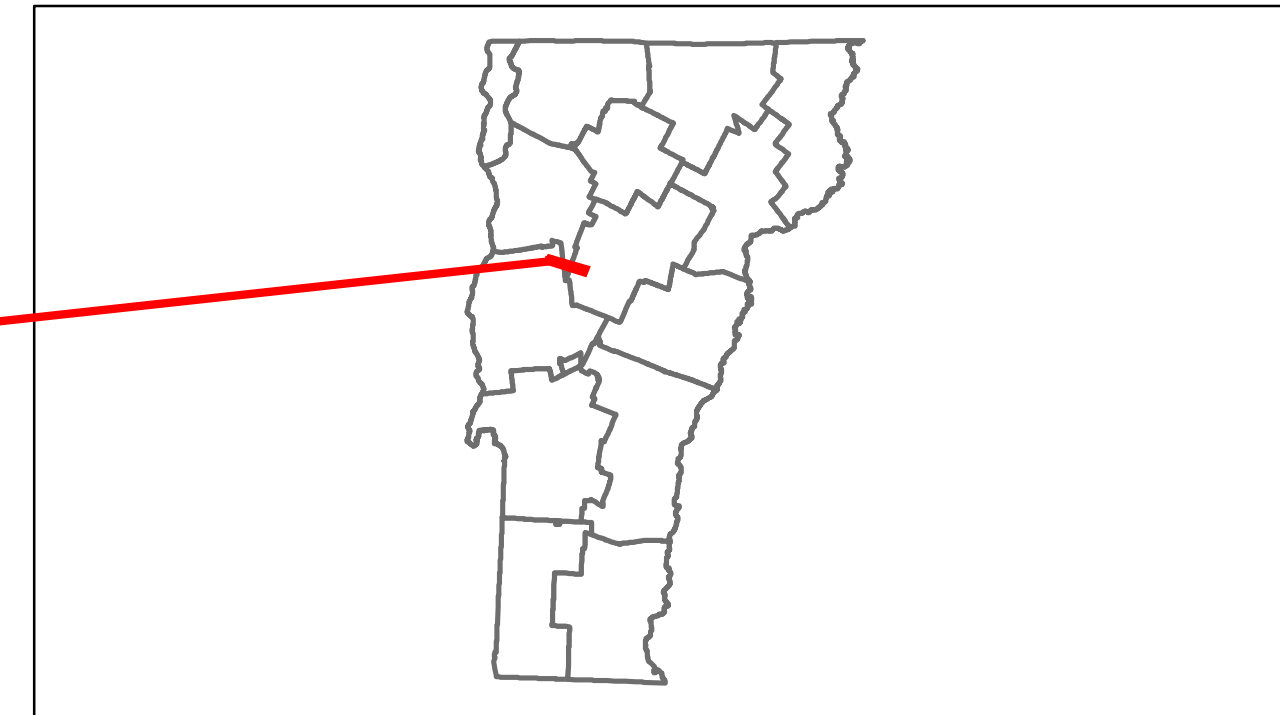


Route Log Progress Chart

DRAFT

Please Note: Errors and Omissions May Exist.
Contact the VTrans Mapping Unit with questions or concerns.

| DISTRICT | TOWN | ROUTE |
|----------|------------|-------|
| 5 | BUELS GORE | VT-17 |



| DESCRIPTION BLOCK | |
|--------------------|---|
| Culvert 27: | Culvert - 2006 Structure No. 300200002704021 Length: 8' Under Clearance: 7.0' Facility Carried: VT17 Bridge Type: CONCRETE ARCH Features Intersected: BROOK Maintenance: State |
| Culvert 29: | Culvert - 1957 Structure No. 300200002904021 Length: 6' Under Clearance: 6.0' Facility Carried: VT17 Bridge Type: ACCOMP Features Intersected: BROOK Maintenance: State |

| Historic Projects | Functional Class | Curves | Road Widths | AADT | Mileage by Functional Class By Sheet | Mileage by Town By Sheet | DISTRICT | TOWN | Date: 04/02/14 | ROUTE |
|---|---|---|---|---|--|---------------------------------------|----------|------------|-------------------------------------|--|
| <ul style="list-style-type: none"> Retreatment Resurface Unknown Bituminous Mix Skimny Mix Bituminous Seal Concrete Gravel Surface Treated Gravel Plant Mix Reclaimed Base and Bituminous Concrete | <ul style="list-style-type: none"> 1 2 6 7 8 11 12 14 16 17 19 | <ul style="list-style-type: none"> curve left curve right grade up grade down | <ul style="list-style-type: none"> Traffic Counters (counter ID) | <ul style="list-style-type: none"> Fatal Injury Property Damage Only Unknown Crash Type | 0200 7 - Rural - Major collector 2.745 | BUELS GORE - V017-0402 2.745 of 2.745 | 5 | BUELS GORE | 1 of 1 TWN mileage: 0.0 to 2.745 | VT-17 ETE mileage: 27.198 to 29.943 |
| Total Mileage: 2.745 mi | | | | | | Total Mileage: 2.745 mi | | | | |