

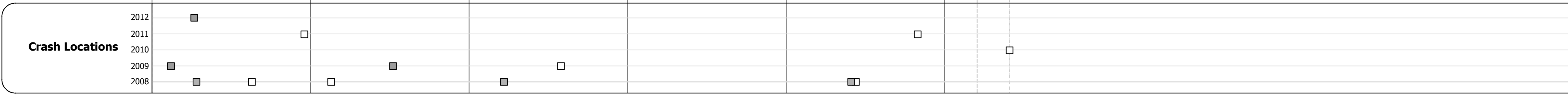
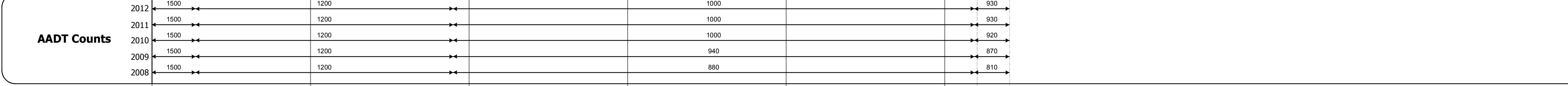





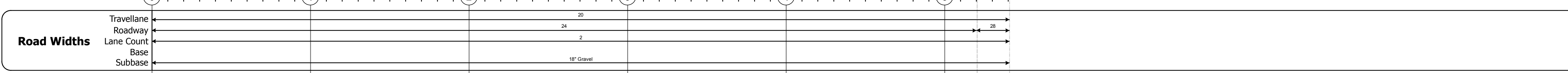

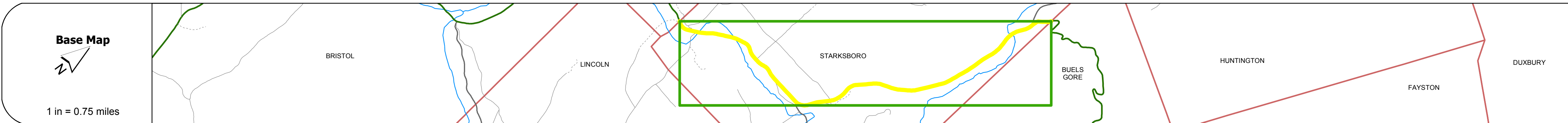
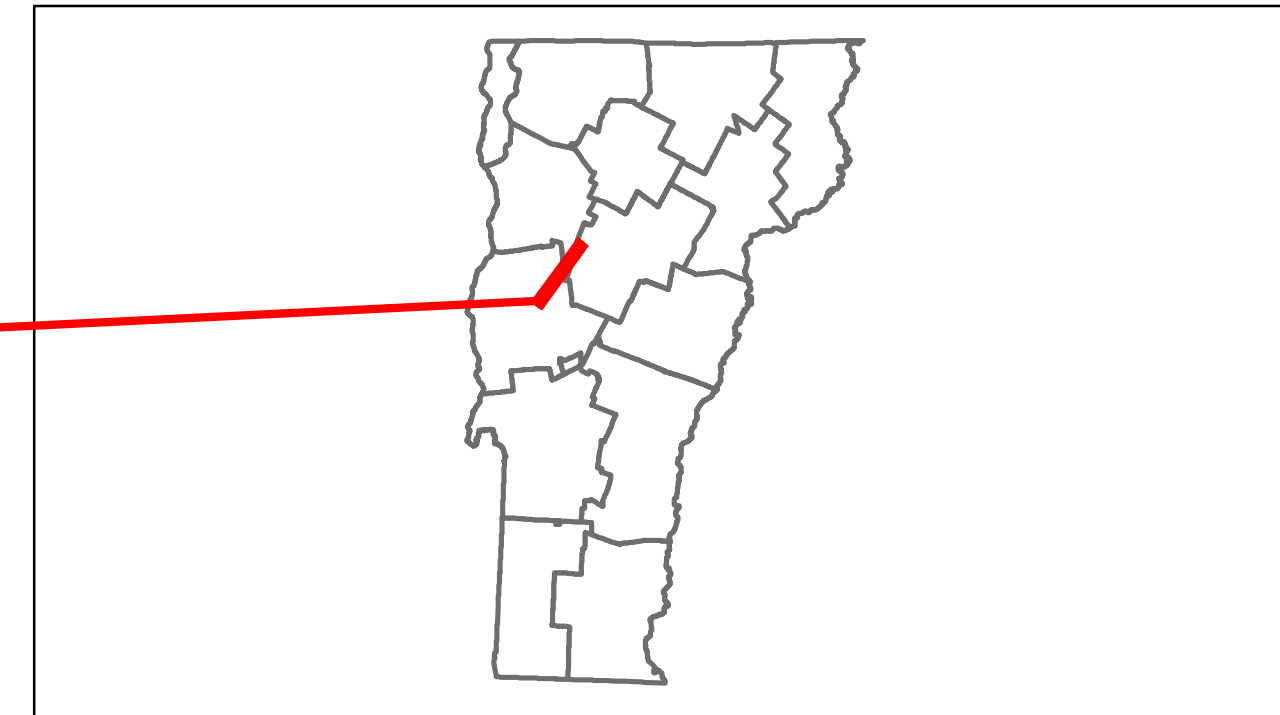


Route Log Progress Chart

DRAFT

Please Note: Errors and Omissions May Exist.
Contact the VTrans Mapping Unit with questions or concerns.

DISTRICT	TOWN	ROUTE
5	STARSBORO	VT-17



DESCRIPTION BLOCK

Culvert 17:
Culvert - 1965
Structure No. 30020001701191
Length: 12'
Under Clearance: 13.0'
Facility Carried: VT17
Bridge Type: MULTI PLATE PIPE
Features Intersected: BALDWIN CREEK
Maintenance: State

Culvert 19:
Culvert - 1965
Structure No. 300200001901191
Length: 8'
Under Clearance: 8.42'
Facility Carried: VT17
Bridge Type: MULTI PLATE PIPE
Features Intersected: HALLOCK BROOK
Maintenance: State

Culvert 20:
Culvert - 1965
Structure No. 300200002001191
Length: 6'
Under Clearance: 6.0'
Facility Carried: VT17
Bridge Type: ACCGMP
Features Intersected: BROOK
Maintenance: State

Culvert 24:
Culvert - 1965
Structure No. 200200002401192
Length: 24'
Facility Carried: VT 00017 ML
Bridge Type: MULTI PLATE ARCH
Features Intersected: HUNTINGTON RIVER
Maintenance/Ownership: State

Historic Projects Retreatment, Resurface, Unknown, Bituminous Mix, Skimny Mix, Bituminous Seal, Bituminous Concrete, Gravel, Surface Treated Gravel, Plant Mix, Reclaimed Base and Bituminous Concrete, Concrete	Functional Class 1, 2, 3, 4, 5, 6, 7, 8, 9, 10, 11, 12, 13, 14, 15, 16, 17, 18, 19	Curves curve left, curve right	Road Widths (ft)	AADT (count)	Mileage by Functional Class By Sheet 0200 7 - Rural - Major collector 5.409	Mileage by Town By Sheet STARSBORO - V017-0119 5.409 of 5.409	DISTRICT 5	TOWN STARSBORO	Date: 04/02/14	ROUTE VT-17 ETE mileage: 21.789 to 27.198
Crash Locations Fatal, Injury, Property Damage Only, Unknown Crash Type	Speed Zones 25, 30, 35, 40, 45, 50, 55, 60, 65	Grades grade up, grade down	Traffic Counters (counter ID)	Total Mileage: 5.409 mi	Total Mileage: 5.409 mi	1 of 1 TWN mileage: 0.0 to 5.409				