

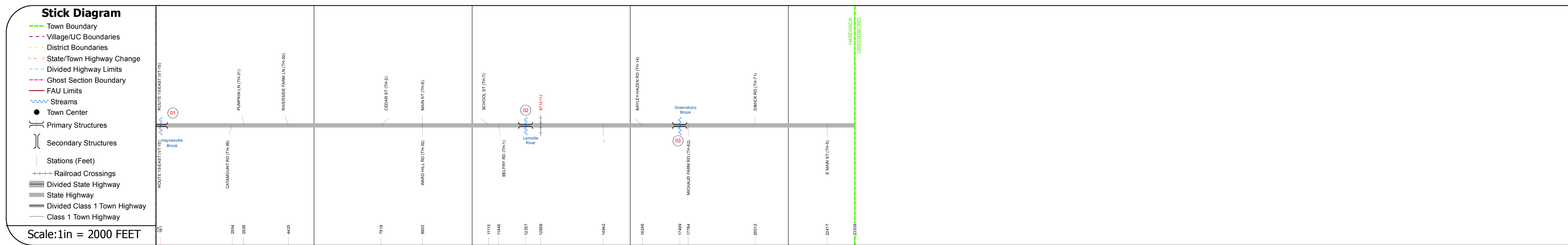
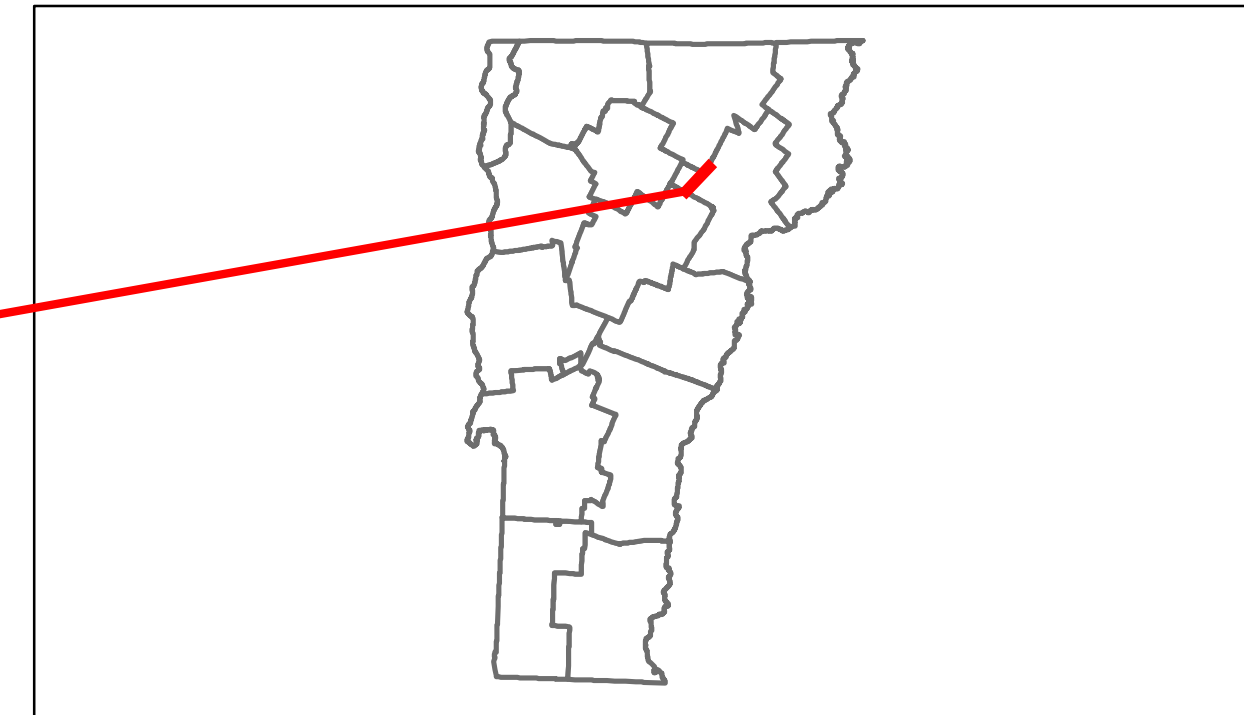


Route Log Progress Chart

DRAFT

Please Note: Errors and Omissions May Exist.
Contact the VTrans Mapping Unit with questions or concerns.

DISTRICT	TOWN	ROUTE
7	HARDWICK	VT-16

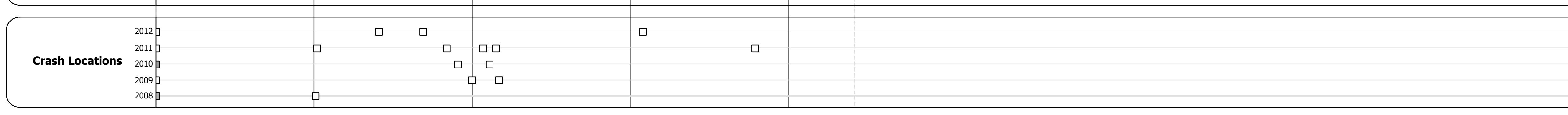






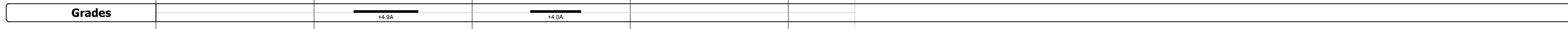
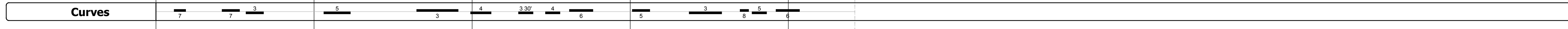
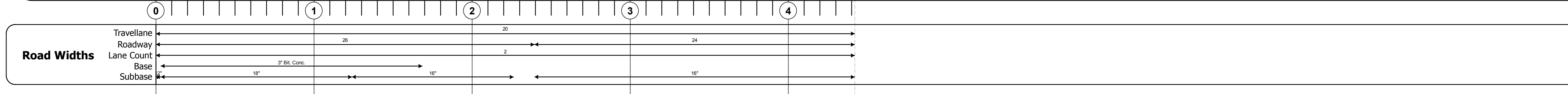


DESCRIPTION BLOCK

Bridge 1:
Stringer/multi-beam or girder - 1950
Structure No. 200037000103052
Length: 84'
Width: 30.0'
Facility Carried: VT 00016 ML
Bridge Type: ROLLED BEAM
Features Intersected: HAYNESVILLE BROOK
Surface: Bituminous
Maintenance/Ownership: State

Bridge 2:
Stringer/multi-beam or girder - 1919
Structure No. 200037000203052
Length: 108'
Width: 33.5'
Facility Carried: VT 00016 ML
Bridge Type: 2SP ROLLED BEAM
Features Intersected: LAMOILLE RIVER
Surface: Bituminous
Maintenance/Ownership: State

Bridge 3:
Stringer/multi-beam or girder - 1952
Structure No. 200037000303052
Length: 34'
Width: 29.5'
Facility Carried: VT 00016 ML
Bridge Type: ROLLED BEAM
Features Intersected: GREENSBORO BROOK
Surface: Bituminous
Maintenance/Ownership: State



Historic Projects Retreatment, Resurface, Bituminous, Unknown, Bituminous Mix, Skimmy Mix, Bituminous Seal, Concrete, Gravel, Surface Treated Gravel, Plant Mix, Reclaimed Base and Bituminous Concrete, Concrete	Functional Class 1, 2, 3, 4, 5, 6, 7, 8, 9, 10, 11, 12, 13, 14, 15, 16, 17, 18, 19	Curves curve left, curve right	Road Widths (ft)	Traffic Counters (counter ID)	AADT (count)	Crash Locations Fatal, Injury, Property Damage Only, Unknown Crash Type	Mileage by Functional Class By Sheet 037-3 6 - Rural - Minor Arterial 4.420	Mileage by Town By Sheet HARDWICK - V016-0305 4.42 of 4.42	DISTRICT 7	TOWN HARDWICK	Date: 04/02/14	ROUTE VT-16 ETE mileage: 0.0 to 4.42
							Total Mileage: 4.420 mi	Total Mileage: 4.42 mi	1 of 1 TWN mileage: 0.0 to 4.42			