

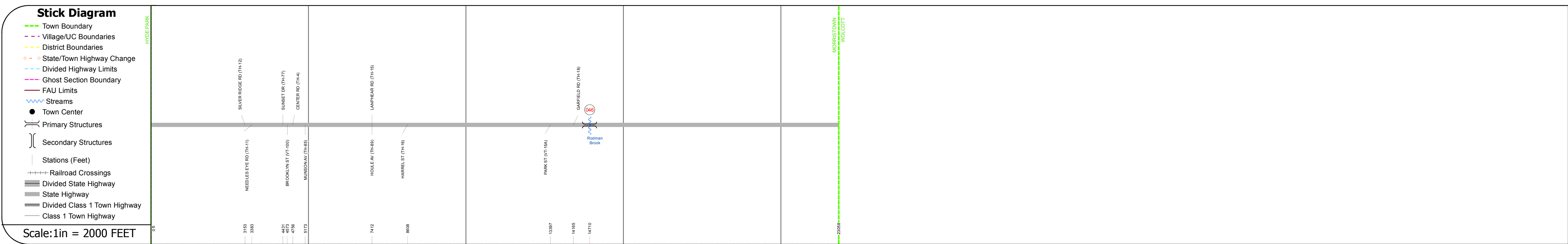
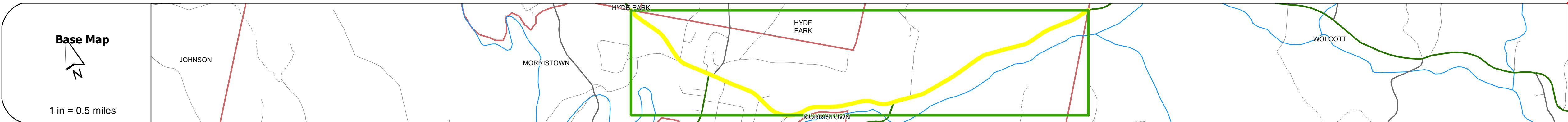
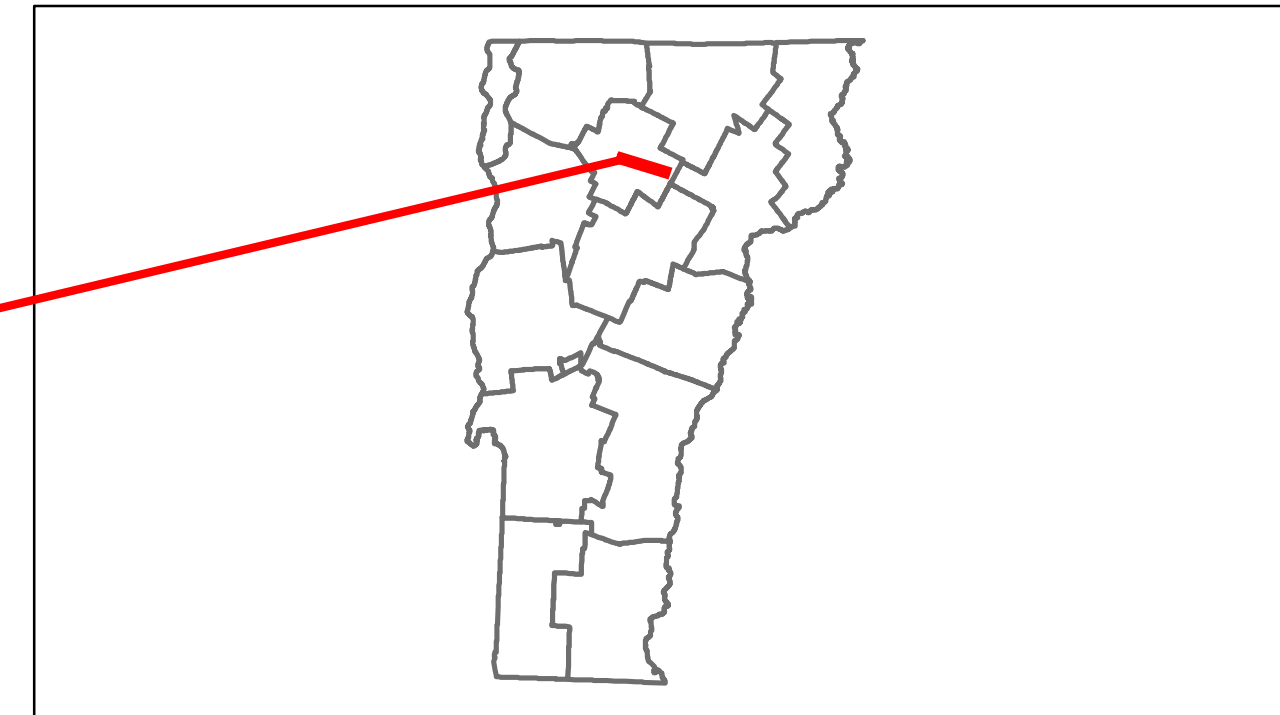


Route Log Progress Chart

DRAFT

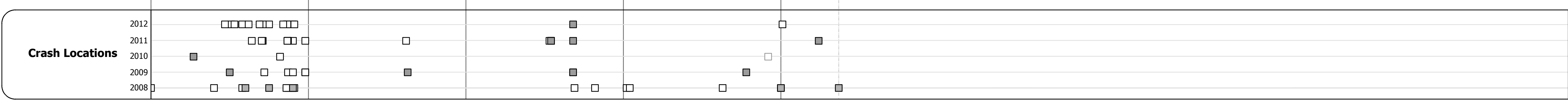
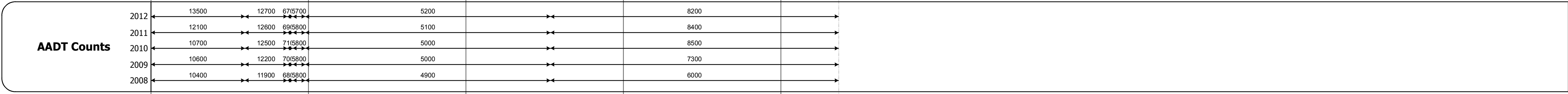
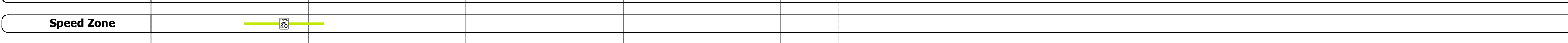

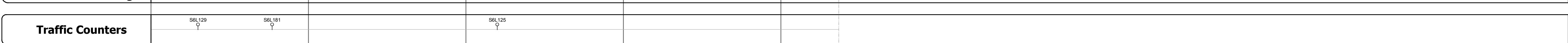



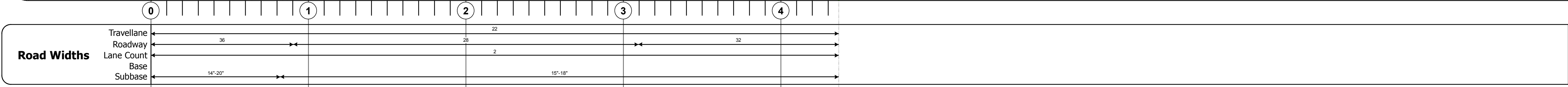
Please Note: Errors and Omissions May Exist.
Contact the VTrans Mapping Unit with questions or concerns.

DISTRICT	TOWN	ROUTE
6	MORRISTOWN	VT-15



DESCRIPTION BLOCK

Bridge 46:
Slab - 1941
Structure No. 300030004608071
Length: 25'
Width: 24.0'
Under Clearance: 8.0'
Facility Carried: VT 15
Bridge Type: CONCRETE SLAB
Features Intersected: RODMAN BROOK
Surface: Bituminous
Maintenance: State



Historic Projects Retreatment, Resurface, Bituminous, Concrete, Unknown, Bituminous Mix, Cold Patch and Skimpy Mix, Bituminous Seal, Concrete	Functional Class 1, 2, 3, 4, 5, 6, 7, 8, 9, 10, 11, 12, 13, 14, 15, 16, 17, 18, 19	Curves curve left, curve right	Road Widths (ft)	Traffic Counters (counter ID)	AADT (count)	Crash Locations Fatal, Injury, Property Damage Only, Unknown Crash Type	Mileage by Functional Class By Sheet 030-2 6 - Rural - Minor Arterial 4.367	Mileage by Town By Sheet MORRISTOWN - V015-0807 4.367 of 4.367	DISTRICT 6	TOWN MORRISTOWN	Date: 04/02/14	ROUTE VT-15
							Total Mileage: 4.367 mi	Total Mileage: 4.367 mi	1 of 1 TWN mileage: 0.0 to 4.367	ETE mileage: 41.368 to 45.735		