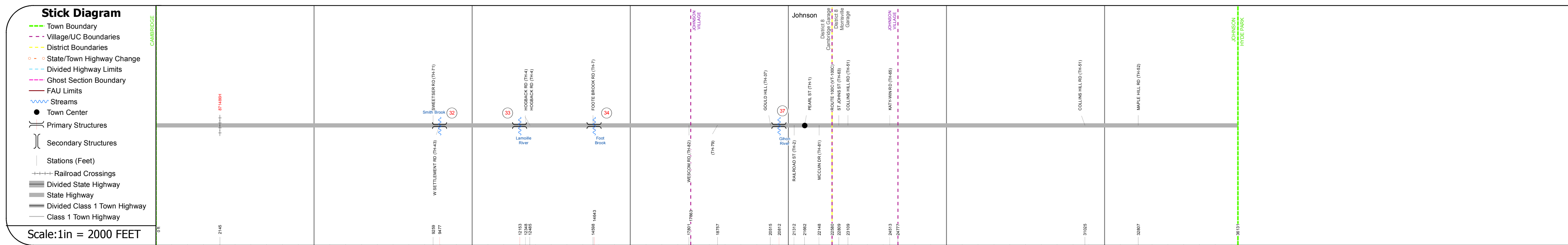
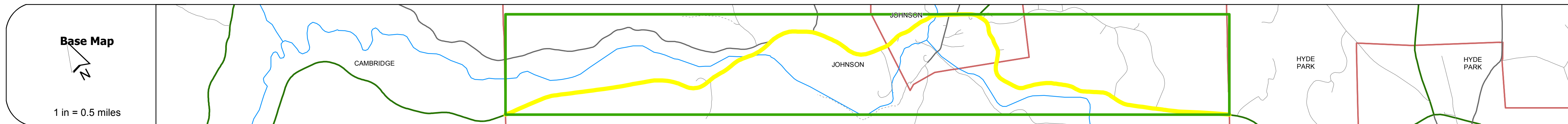
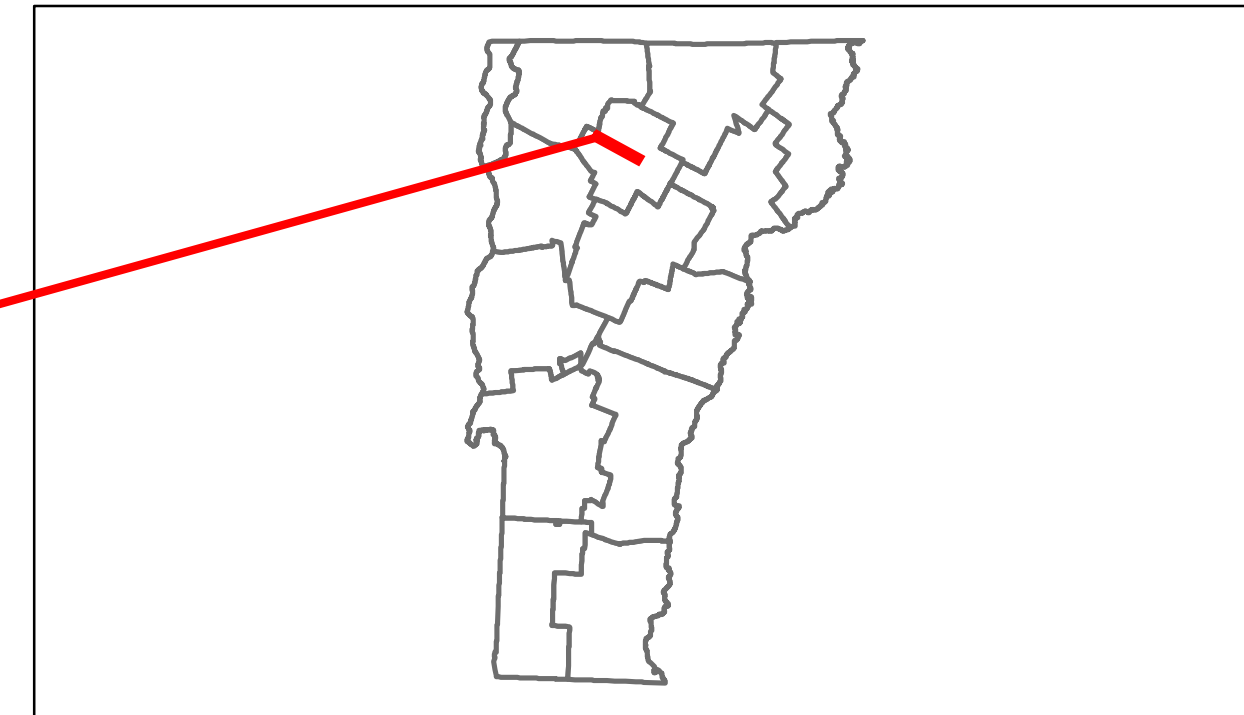


|          |         |       |
|----------|---------|-------|
| DISTRICT | TOWN    | ROUTE |
| 8        | JOHNSON | VT-15 |



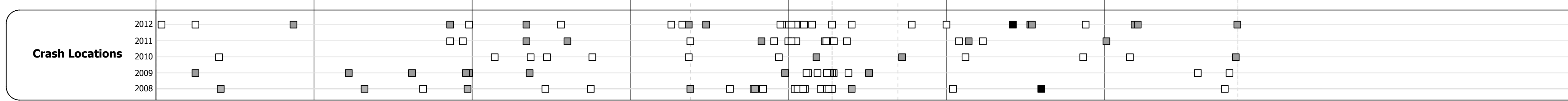





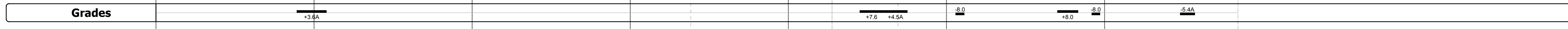
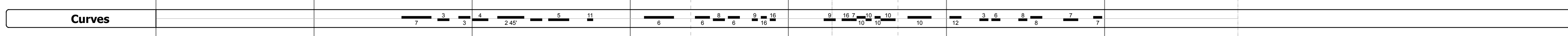
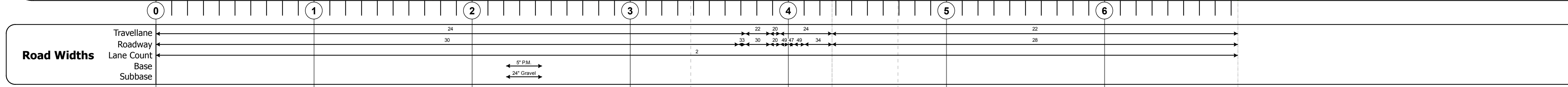
### DESCRIPTION BLOCK

**Bridge 32:**  
Tee Beam - 1926  
Structure No. 200030003208062  
Length: 28'  
Width: 30.0'  
Facility Carried: VT 00015 ML  
Bridge Type: TBEAM WIDE W/ ROL BM  
Features Intersected: SMITH BROOK  
Surface: Bituminous  
Maintenance/Ownership: State

**Bridge 33:**  
Stringer/multi-beam or girder - 1987  
Structure No. 200030003308062  
Length: 255'  
Width: 38.7'  
Facility Carried: VT 00015 ML  
Bridge Type: 2 SPAN CONT CURV GIR  
Features Intersected: LAMOILLE RIVER  
Surface: Bituminous  
Maintenance/Ownership: State

**Bridge 34:**  
Tee Beam - 1926  
Structure No. 200030003408062  
Length: 32'  
Width: 32.7'  
Facility Carried: VT 00015 ML  
Bridge Type: TBEAM WIDE W/ ROL BM  
Features Intersected: FOOTE BROOK  
Surface: Bituminous  
Maintenance/Ownership: State

**Bridge 37:**  
Stringer/multi-beam or girder - 2008  
Structure No. 200030003708062  
Length: 78'  
Width: 32.0'  
Weight Limit: 0  
Facility Carried: VT 00015 ML  
Bridge Type: WELDED PLATE GIRDER  
Features Intersected: GIHON RIVER  
Surface: Bituminous  
Maintenance/Ownership: State



|  |  |  |                            |   |                        |   |   |   |  |                        |                       |  |
|--|--|--|----------------------------|---|------------------------|---|---|---|--|------------------------|-----------------------|--|
| <b>Historic Projects</b><br>Retreatment, Resurface, Bituminous, Unknown, Bituminous Mix, Cold Patch and Skimmy Mix, Bituminous Seal, Concrete, Gravel, Surface Treated Gravel, Plant Mix, Reclaimed Base and Bituminous Concrete | <b>Functional Class</b><br>1, 2, 3, 4, 5, 6, 7, 8, 9, 10, 11, 12, 13, 14, 15, 16, 17, 18, 19 | <b>Curves</b><br>curve left, curve right | <b>Road Widths</b><br>(ft) | <b>Traffic Counters</b><br>(counter ID) | <b>AADT</b><br>(count) | <b>Crash Locations</b><br>Fatal, Injury, Property Damage Only, Unknown Crash Type | <b>Mileage by Functional Class By Sheet</b><br>030-2 6 - Rural - Minor Arterial 6.843 | <b>Mileage by Town By Sheet</b><br>JOHNSON - V015-0806 6.843 of 6.843 | <b>DISTRICT</b><br>8                       | <b>TOWN</b><br>JOHNSON | <b>Date:</b> 04/02/14 | <b>ROUTE</b><br>VT-15<br>ETE mileage: 31.633 to 38.476 |
|  |  |  |                            |   |                        |   | <b>Total Mileage:</b> 6.843 mi  | <b>Total Mileage:</b> 6.843 mi  | <b>1 of 1</b><br>TWN mileage: 0.0 to 6.843 |                        |                       |  |