









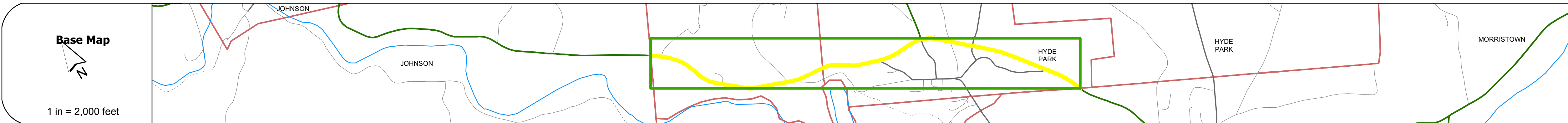
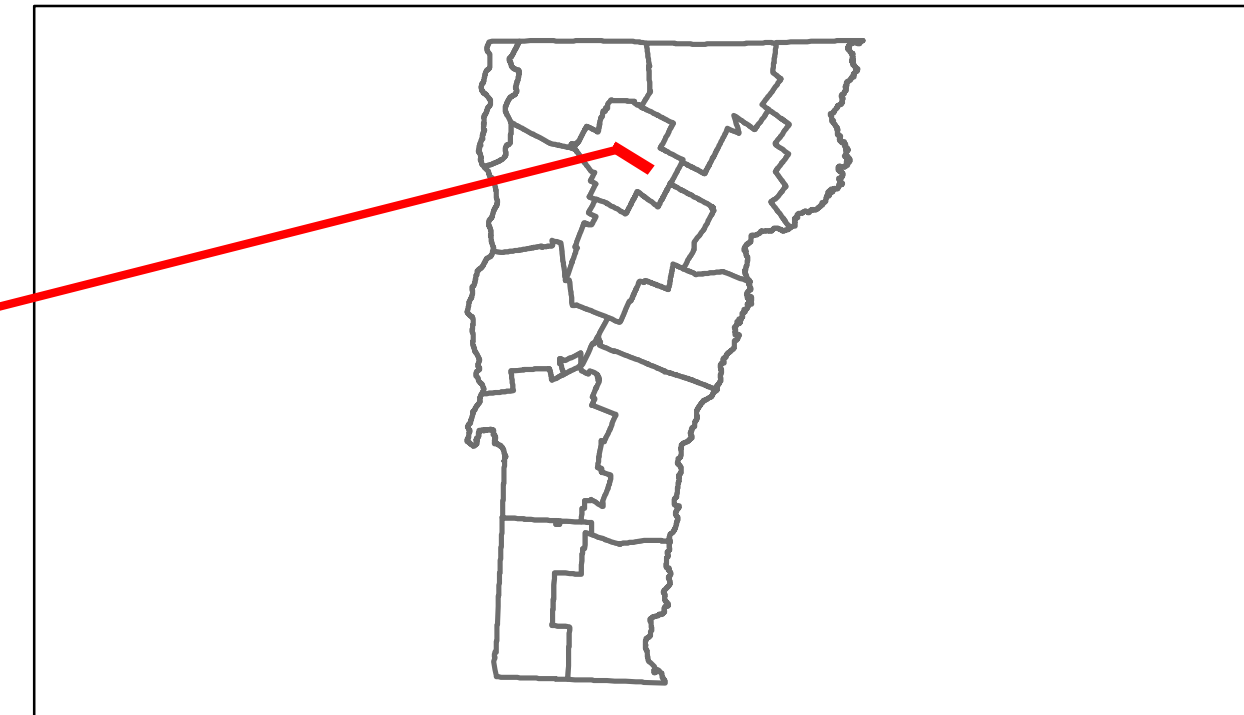


# Route Log Progress Chart

**DRAFT**

Please Note: Errors and Omissions May Exist.  
Contact the VTrans Mapping Unit with questions or concerns.

DISTRICT	TOWN	ROUTE
8	HYDE PARK	VT-15



## DESCRIPTION BLOCK

**Culvert 39:**  
Culvert - 1917  
Structure No. 300030003908051  
Length: 18'  
Width: 24.5'  
Under Clearance: 6.0'  
Facility Carried: VT 15  
Bridge Type: R.C. BOX  
Features Intersected: BROOK  
Maintenance: State

**Culvert 40:**  
Culvert - 1917  
Structure No. 300030004008051  
Length: 8'  
Under Clearance: 6.0'  
Facility Carried: VT 15  
Bridge Type: R.C. BOX  
Features Intersected: FINNEGANS BROOK  
Maintenance: State

**Culvert 42:**  
Culvert - 1959  
Structure No. 300030004208051  
Length: 15'  
Under Clearance: 15.0'  
Facility Carried: VT 15  
Bridge Type: CGMPP  
Features Intersected: CENTERVILLE BROOK  
Maintenance: State

<b>Historic Projects</b> Retreatment, Resurface, Unknown, Bituminous Mix, Skimmy Mix, Bituminous Seal, Bituminous Concrete, Surface Treated Gravel, Plant Mix, Reclaimed Base and Bituminous Concrete, Concrete	<b>Functional Class</b> 1, 2, 3, 4, 5, 6, 7, 8, 9, 10, 11, 12, 13, 14, 15, 16, 17, 18, 19	<b>Curves</b> curve left, curve right	<b>Road Widths</b> (ft)	<b>AADT</b> (count)	<b>Mileage by Functional Class By Sheet</b> 030-2 6 - Rural - Minor Arterial 2.892	<b>Mileage by Town By Sheet</b> HYDE PARK - V015-0805 2.892 of 2.892	<b>DISTRICT</b> 8	<b>TOWN</b> HYDE PARK	<b>Date:</b> 04/02/14	<b>ROUTE</b> VT-15 ETE mileage: 38.476 to 41.368
<b>Crash Locations</b> Fatal, Injury, Property Damage Only, Unknown Crash Type						<b>Total Mileage:</b> 2.892 mi		<b>1 of 1</b> TWN mileage: 0.0 to 2.892		<b>ROUTE</b> VT-15