Route Log Progress Chart

DRAFT

Please Note: Errors and Omissions May Exist.
Contact the VTrans Mapping Unit with questions or concerns.

DISTRICT	TOWN	ROUTE
8	CAMBRIDGE	VT-15

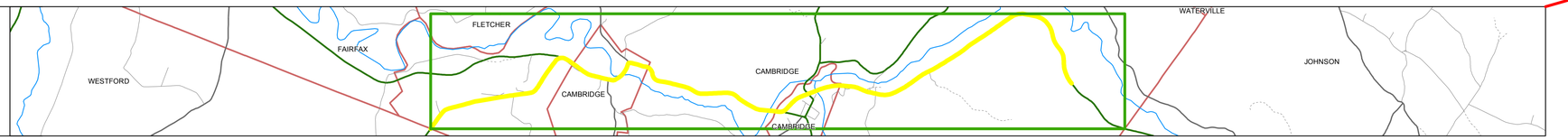

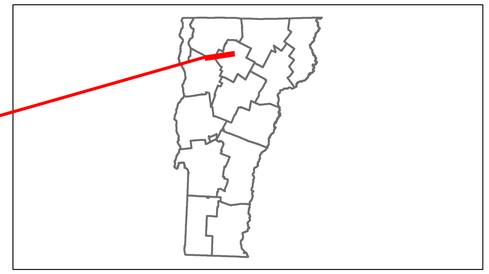

Stick Diagram

- Town Boundary
- Village/UC Boundaries
- District Boundaries
- State/Town Highway Change
- Divided Highway Limits
- Ghost Section Boundary
- FAU Limits
- Streams
- Town Center
- Primary Structures
- Secondary Structures
- Stations (Feet)
- Railroad Crossings
- Divided State Highway
- State Highway
- Divided Class 1 Town Highway
- Class 1 Town Highway

Scale:1in = 2000 FEET



Road Widths

Travellane	22 / 33 / 22 / 30 / 24 / 22 / 24
Roadway	35 / 30 / 42 / 30 / 26 / 30 / 28 / 48 / 40 / 34 / 26 / 30
Lane Count	2
Base	6" B.C. / 4" Mac.
Subbase	24" Cr. St. / 20" Gravel / 18"

Curves

10, 13, 12, 3, 3, 4, 51, 7, 9, 18, 15, 3, 10, 7, 3, 6, 4, 4, 4, 3, 5, 4, 4, 5

Grades

-10.0, +6.3, -8.0

Historic Projects

2002: STP 2212(1)S
1980: FR 030-1(9)S
2008: BHF 030-2(19)S
1995: STP 9416(1)S
1992: BRF 030-2(12)
1995: STP 9416(1)S
1986: HMA 2626
1979: Unknown
1980: FR 030-1(9)S
1974: Unknown
1973: Unknown
1973: Unknown
1973: Unknown
1964: MA 617/64
1978: Unknown
1978: Unknown
1950: ST 122-M
1958: ST 122-N
1964: MA 618/64
1964: MA 618/64
1967: MA 901
1956: F 230(2) Approach
1942: APP 135/42
1937: FAP 122-A
1959: F 030-2(1)
1938: FAP 24-C(2)
1940: FAP 24(2)
1931: SPECIAL ST 25
0: ST 122-N
1928: FR 11-A
1923: FAP 24
1923: FAP 14

Maintenance Garage

District 8 - Cambridge Garage

Traffic Counters

S6L006, S6L131, S6L133, S6L100, S6L149, S6L146

Functional Class

6

Speed Zone

35, 40

AADT Counts

2012	4300	7300	7700	7700	6600	6400	6100
2011	4500	7200	7400	7400	6600	6400	6100
2010	4600	7000	7000	7100	6500	6300	6000
2009	4300	6700	7100	7100	6500	6300	5500
2008	4000	6400	7100	7100	6500	6200	4900

Crash Locations

2012, 2011, 2010, 2009, 2008

DESCRIPTION BLOCK

Bridge 20:
Stringer/multi-beam or girder - 1950
Structure No. 200030002008022
Length: 399'
Width: 37.3'
Facility Carried: VT 00015 ML
Bridge Type: 5-SPAN ROLLED BEAM
Features Intersected: LAMOILLE RIVER
Surface: Bituminous
Maintenance/Ownership: State

Bridge 21:
Stringer/multi-beam or girder - 1991
Structure No. 200030002108022
Length: 259'
Width: 38.9'
Facility Carried: VT 00015 ML
Bridge Type: 3-SP.CONT.WLD.GIRDER
Features Intersected: LAMOILLE RIVER
Surface: Bituminous
Maintenance/Ownership: State

Bridge 22:
Stringer/multi-beam or girder - 1959
Structure No. 200030002208022
Length: 118'
Width: 30.0'
Facility Carried: VT 00015 ML
Bridge Type: 2-SPAN ROLLED BEAM
Features Intersected: BREWSTER RIVER
Surface: Bituminous
Maintenance/Ownership: State

Historic Projects: Retreatment, Resurface, Unknown, Bituminous Mix, Skinny Mix, Bituminous Seal, Bituminous Concrete, Bituminous Macadam, Cold Plane and Bituminous Concrete, Concrete, Gravel, Surface Treated Gravel, Plant Mix, Reclaimed Base and Bituminous Concrete

Functional Class: 1, 2, 6, 7, 8, 11, 12, 14, 16, 17, 19

Speed Zones: SPEED LIMIT 25, 30, 35, 40, 45, 50, 55, 60, 65

Curves: curve left, curve right

Grades: grade up, grade down

Road Widths: (ft)

Traffic Counters: (counter ID)

AADT: (count)

Crash Locations: Fatal, Injury, Property Damage Only, Unknown Crash Type

Mileage by Functional Class By Sheet

030-2	6 - Rural - Minor Arterial	7.074
030-1	6 - Rural - Minor Arterial	1.926

Total Mileage: 9.000 mi

Mileage by Town By Sheet

CAMBRIDGE - V015-0802	9.0 of 9.833

Total Mileage: 9.0 mi

DISTRICT	TOWN	Date: 04/02/14	ROUTE
8	CAMBRIDGE	1 of 2 TWN mileage: 0.0 to 9.0	VT-15 ETE mileage: 21.8 to 30.8

For More Information Contact - Vermont Agency of Transportation, Policy, Planning and Intermodal Development Division - Mapping Unit, 1 National Life Drive, Montpelier, VT 05633-5001 Telephone: 802-828-2600.