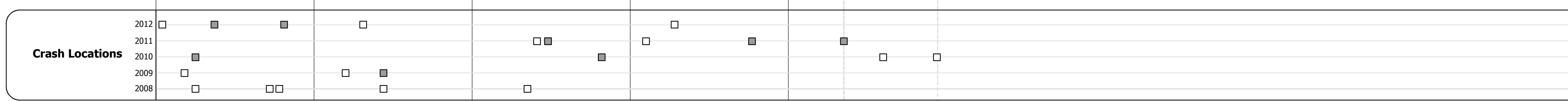
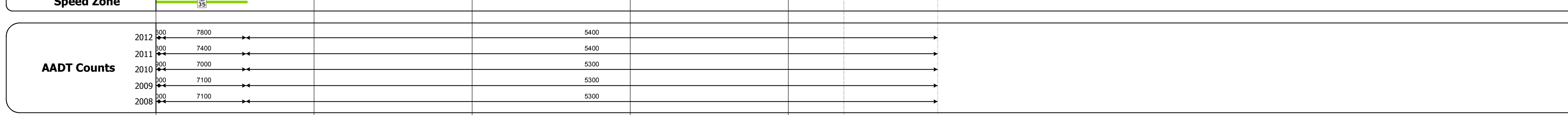
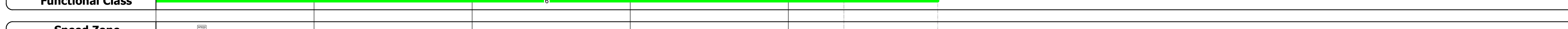


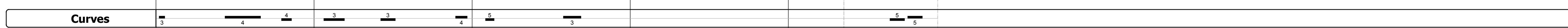
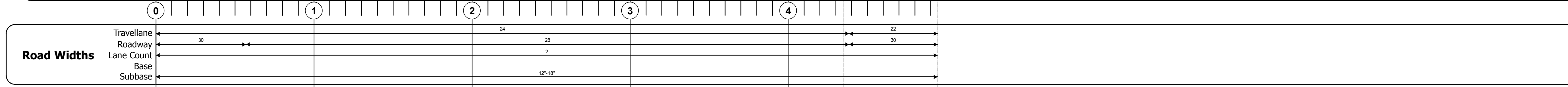
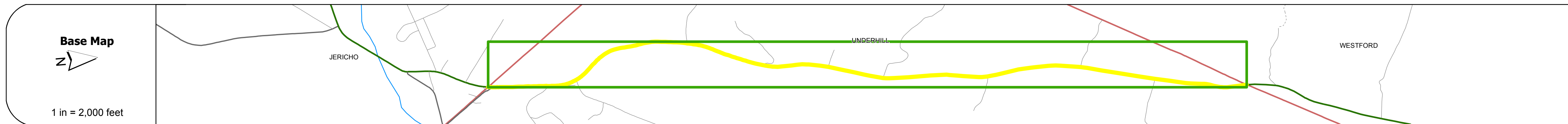
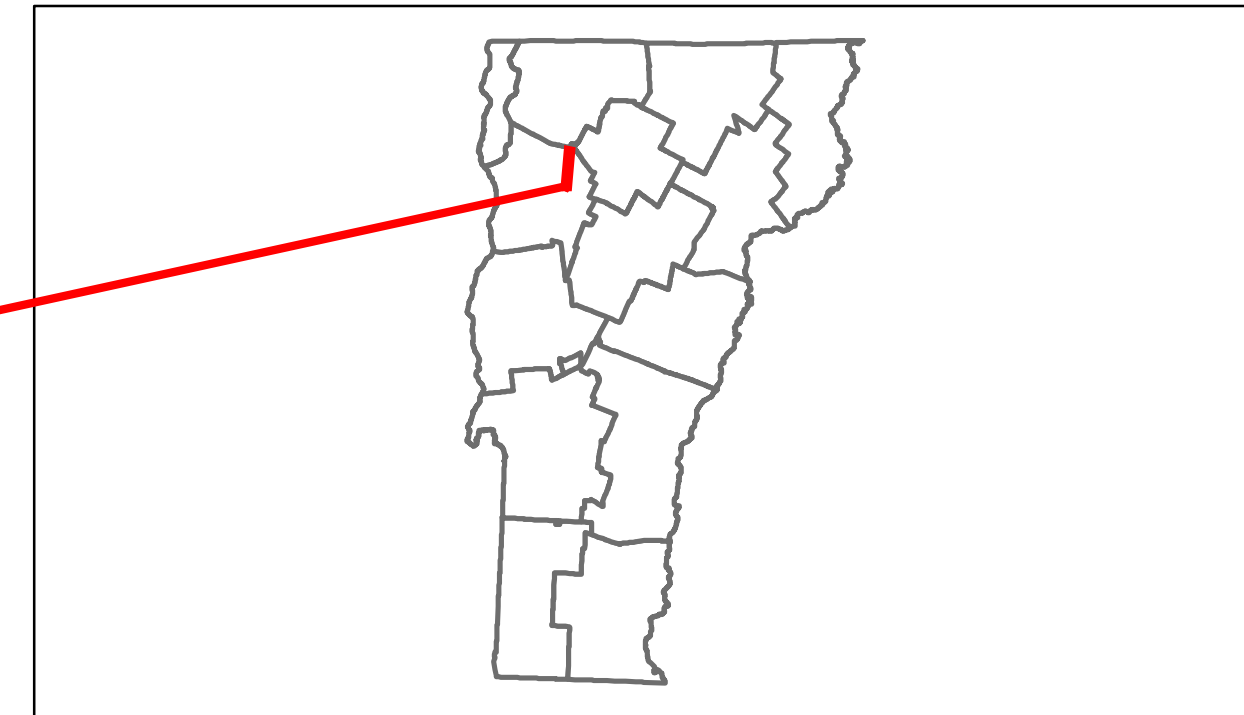


DISTRICT	TOWN	ROUTE
5	UNDERHILL	VT-15



## DESCRIPTION BLOCK

**Bridge 11:**  
Stringer/multi-beam or girder - 1938  
Structure No. 200030001104152  
Length: 63'  
Width: 29.9'  
Facility Carried: VT 00015 ML  
Bridge Type: ROLLED BEAM  
Features Intersected: ROARING BROOK  
Surface: Bituminous  
Maintenance/Ownership: State

**Bridge 12:**  
Stringer/multi-beam or girder - 1938  
Structure No. 200030001204152  
Length: 54'  
Width: 29.5'  
Facility Carried: VT 00015 ML  
Bridge Type: ROLLED BEAM  
Features Intersected: THE CREEK  
Surface: Bituminous  
Maintenance/Ownership: State

**Culvert 13:**  
Culvert - 1928  
Structure No. 300030001304151  
Length: 10'  
Under Clearance: 3.0'  
Facility Carried: VT15  
Bridge Type: R.C. BOX  
Features Intersected: BROOK  
Maintenance: State

**Culvert 14:**  
Culvert - 1925  
Structure No. 300030001404151  
Length: 9'  
Under Clearance: 7.0'  
Facility Carried: VT15  
Bridge Type: R.C. BOX  
Features Intersected: BROOK  
Maintenance: State

**Culvert 15:**  
Culvert - 1919  
Structure No. 300030001504151  
Length: 10'  
Under Clearance: 4.42'  
Facility Carried: VT15  
Bridge Type: R.C. BOX  
Features Intersected: BROOK  
Maintenance: State

<b>Historic Projects</b> Retreatment, Resurface, Unknown, Bituminous Mix, Skimny Mix, Bituminous Seal, Bituminous Concrete, Gravel, Surface Treated Gravel, Plant Mix, Reclaimed Base and Bituminous Concrete, Concrete	<b>Functional Class</b> 1, 2, 3, 4, 5, 6, 7, 8, 9, 10, 11, 12, 13, 14, 15, 16, 17, 18, 19	<b>Curves</b> curve left, curve right	<b>Road Widths</b> (ft)	<b>AADT</b> (count)	<b>Mileage by Functional Class By Sheet</b> 030-1 6 - Rural - Minor Arterial 4.944	<b>Mileage by Town By Sheet</b> UNDERHILL - V015-0415 4.944 of 4.944	<b>DISTRICT</b> 5	<b>TOWN</b> UNDERHILL	<b>Date:</b> 04/02/14	<b>ROUTE</b> VT-15 ETE mileage: 14.034 to 18.978
<b>Crash Locations</b> Fatal, Injury, Property Damage Only, Unknown Crash Type	<b>Speed Zones</b> 25, 30, 35, 40, 45, 50, 55, 60, 65	<b>Grades</b> grade up, grade down	<b>Traffic Counters</b> (counter ID)	<b>Total Mileage:</b> 4.944 mi	<b>Total Mileage:</b> 4.944 mi	<b>1 of 1</b> TWN mileage: 0.0 to 4.944				