








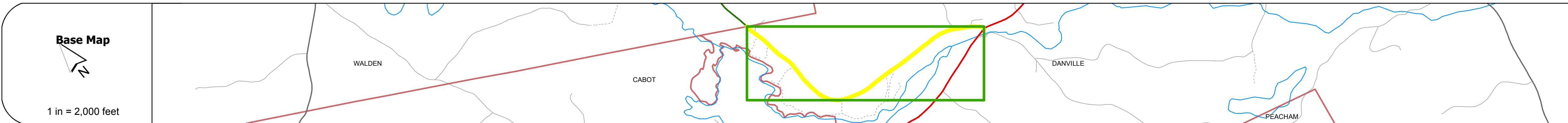
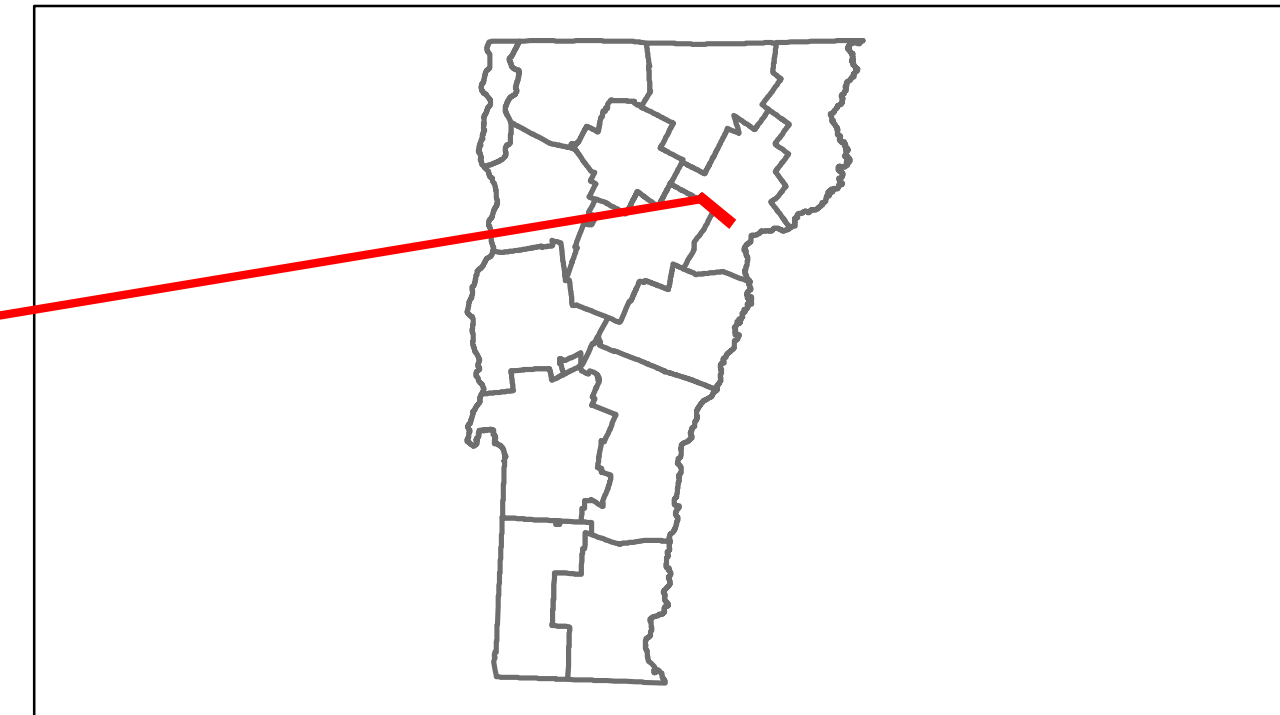


Route Log Progress Chart

DRAFT

Please Note: Errors and Omissions May Exist.
Contact the VTrans Mapping Unit with questions or concerns.

DISTRICT	TOWN	ROUTE
7	DANVILLE	VT-15



DESCRIPTION BLOCK	

Historic Projects Retreatment, Resurface, Unknown, Bituminous Mix, Skippy Mix, Bituminous Seal, Bituminous Concrete, Concrete, Gravel, Surface Treated Gravel, Plant Mix, Reclaimed Base and Bituminous Concrete	Functional Class 1, 2, 3, 4, 5, 6, 7, 8, 9, 10, 11, 12, 13, 14, 15, 16, 17, 18, 19	Curves curve left, curve right	Road Widths (ft)	AADT (count)	Mileage by Functional Class By Sheet 030-3 6 - Rural - Minor Arterial 1.837	Mileage by Town By Sheet DANVILLE - V015-0303 1.837 of 1.837	DISTRICT 7	TOWN DANVILLE	Date: 04/02/14	ROUTE VT-15 ETE mileage: 67.12 to 68.957
Crash Locations Fatal, Injury, Property Damage Only, Unknown Crash Type						Total Mileage: 1.837 mi		1 of 1 TWN mileage: 0.0 to 1.837		Total Mileage: 1.837 mi