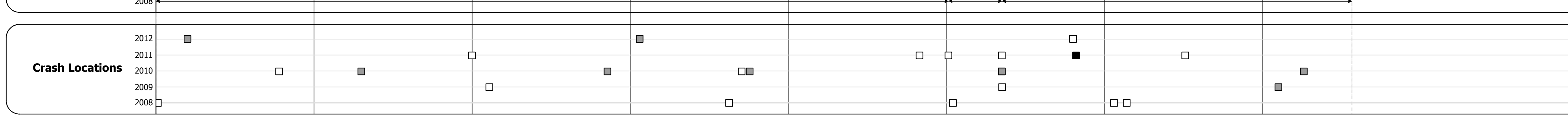
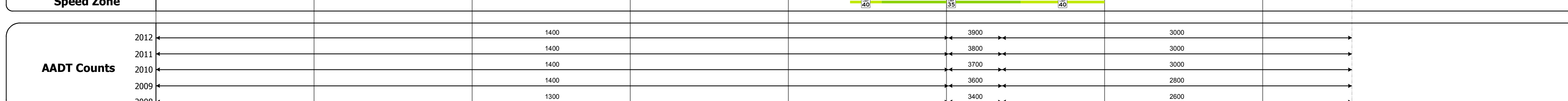


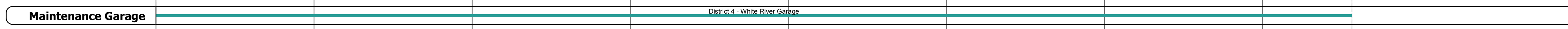


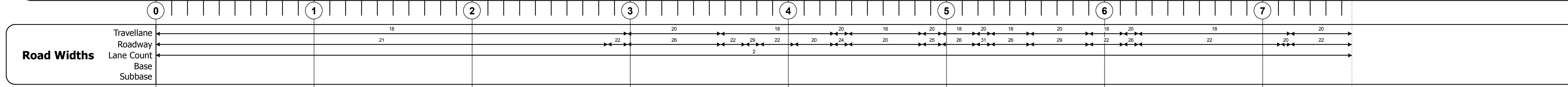
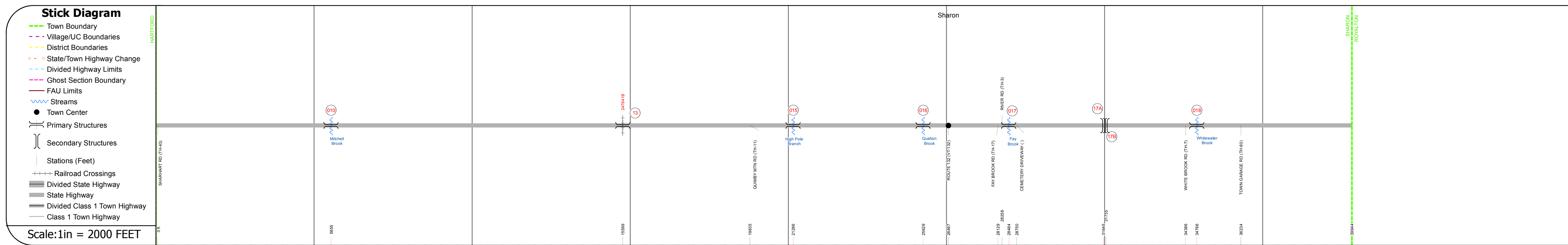
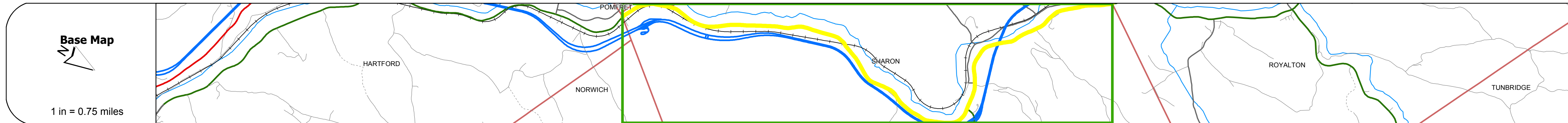
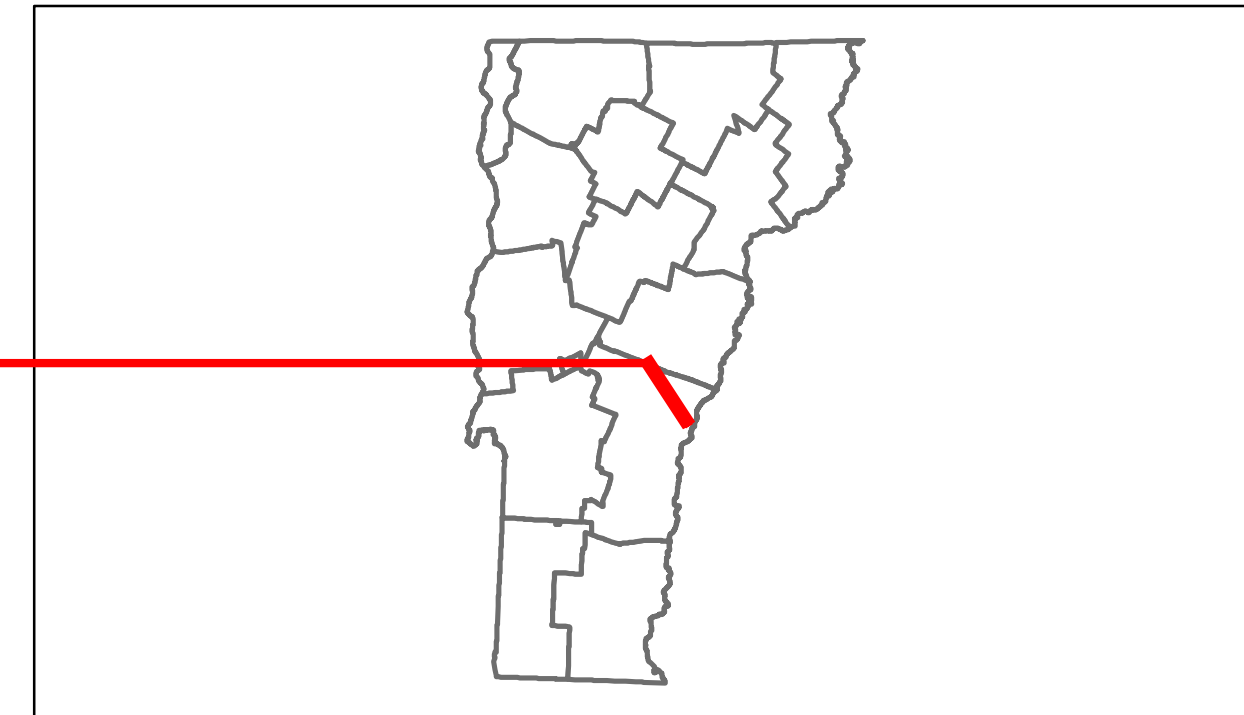


DISTRICT	TOWN	ROUTE
4	SHARON	VT-14



## DESCRIPTION BLOCK

**Culvert 10:**  
Culvert - 1928  
Structure No. 300147001014171  
Length: 16'  
Under Clearance: 14.0'  
Facility Carried: VT14  
Bridge Type: R.C. BOX  
Features Intersected: MITCHELL BROOK  
Maintenance: State

**Bridge 13:**  
Girder and floorbeam system - 1928  
Structure No. 200147001314172  
Length: 49'  
Height: 0.0'  
Facility Carried: RAILROAD  
Bridge Type: RIVETED 2-GIRDER  
Features Intersected: N.E.C.R.R. OVER VT 14

**Culvert 15:**  
Culvert - 1958  
Structure No. 300147001514171  
Length: 10'  
Under Clearance: 10.0'  
Facility Carried: VT14  
Bridge Type: C&M/P/ CAMP  
Features Intersected: HIGH POLE BRANCH  
Maintenance: State

**Culvert 16:**  
Culvert - 1939  
Structure No. 300147001614171  
Length: 14'  
Under Clearance: 12.0'  
Facility Carried: VT14  
Bridge Type: R.C. BOX  
Features Intersected: QUATION BROOK  
Maintenance: State

**Culvert 17:**  
Culvert - 1941  
Structure No. 300147001714171  
Length: 10'  
Under Clearance: 8.0'  
Facility Carried: VT14  
Bridge Type: R.C. BOX  
Features Intersected: FAY BROOK  
Maintenance: State

**Bridge 17A:**  
Stringer/multi-beam or girder - 1968  
Structure No. 200089017S14172  
Length: 834'  
Height: 0.0'  
Weight Limit: 0  
Facility Carried: I 00089 ML  
Bridge Type: 4 SP CONT WELDED GIR  
Features Intersected: 1.89 OVER VT 14

**Bridge 17B:**  
Stringer/multi-beam or girder - 1968  
Structure No. 200089017N14172  
Length: 834'  
Height: 0.0'  
Weight Limit: 0  
Facility Carried: I 00089 ML  
Bridge Type: 4 SP CONT WELDED GIR  
Features Intersected: 1.89 OVER VT 14

**Bridge 18:**  
Slab - 1941  
Structure No. 300147001814171  
Length: 11'  
Width: 30.2'  
Under Clearance: 6.0'  
Facility Carried: VT14  
Bridge Type: CONC-ENC STL BM/SLAB  
Features Intersected: BROOK  
Surface: Bituminous  
Maintenance: State

<b>Historic Projects</b> Retreatment, Resurface, Unknown, Bituminous Mix, Skimmy Mix, Bituminous Seal, Bituminous Concrete, Surface Treated Gravel, Plant Mix, Reclaimed Base and Bituminous Concrete, Concrete	<b>Functional Class</b> 1, 2, 3, 4, 5, 6, 7, 8, 9, 10, 11, 12, 13, 14, 15, 16, 17, 18, 19	<b>Curves</b> curve left, curve right	<b>Road Widths</b> (ft)	<b>AADT</b> (count)	<b>Mileage by Functional Class By Sheet</b> 0147 7 - Rural - Major collector 7.565	<b>Mileage by Town By Sheet</b> SHARON - V014-1417 7.565 of 7.565	<b>DISTRICT</b> 4	<b>TOWN</b> SHARON	<b>Date:</b> 04/02/14	<b>ROUTE</b> VT-14 ETE mileage: 7.856 to 15.421
<b>Crash Locations</b> Fatal, Injury, Property Damage Only, Unknown Crash Type	<b>Speed Zones</b> 25, 30, 35, 40, 45, 50, 55, 60, 65	<b>Grades</b> grade up, grade down	<b>Traffic Counters</b> (counter ID)	<b>Total Mileage:</b> 7.565 mi	<b>Total Mileage:</b> 7.565 mi	<b>1 of 1</b> TWN mileage: 0.0 to 7.565				