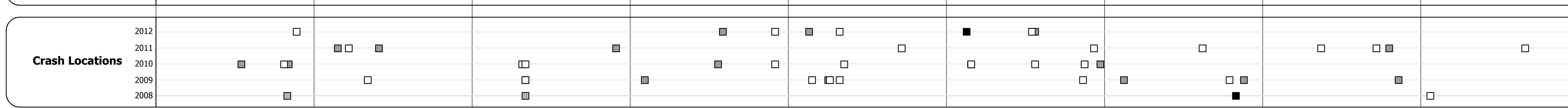
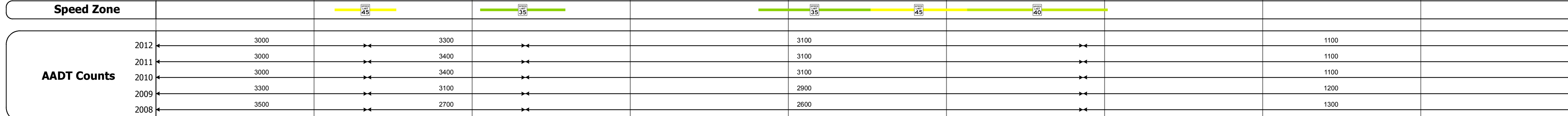



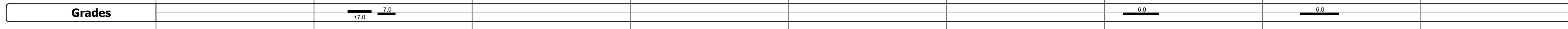
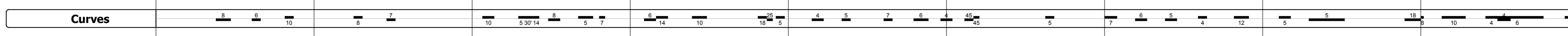
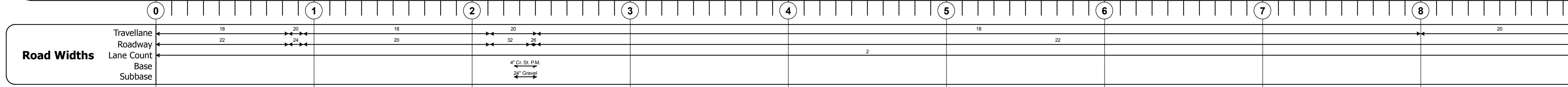
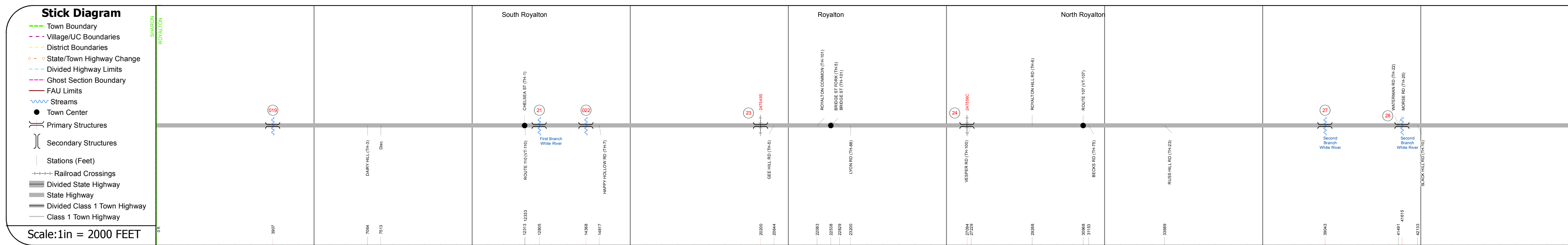
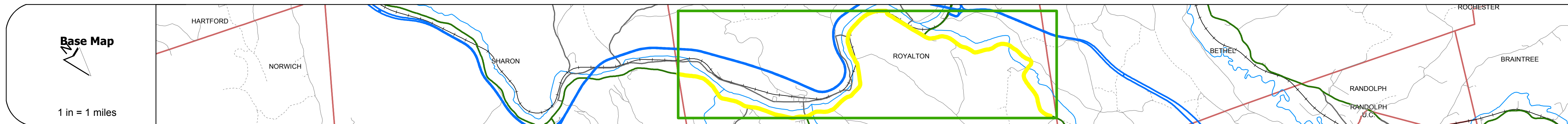
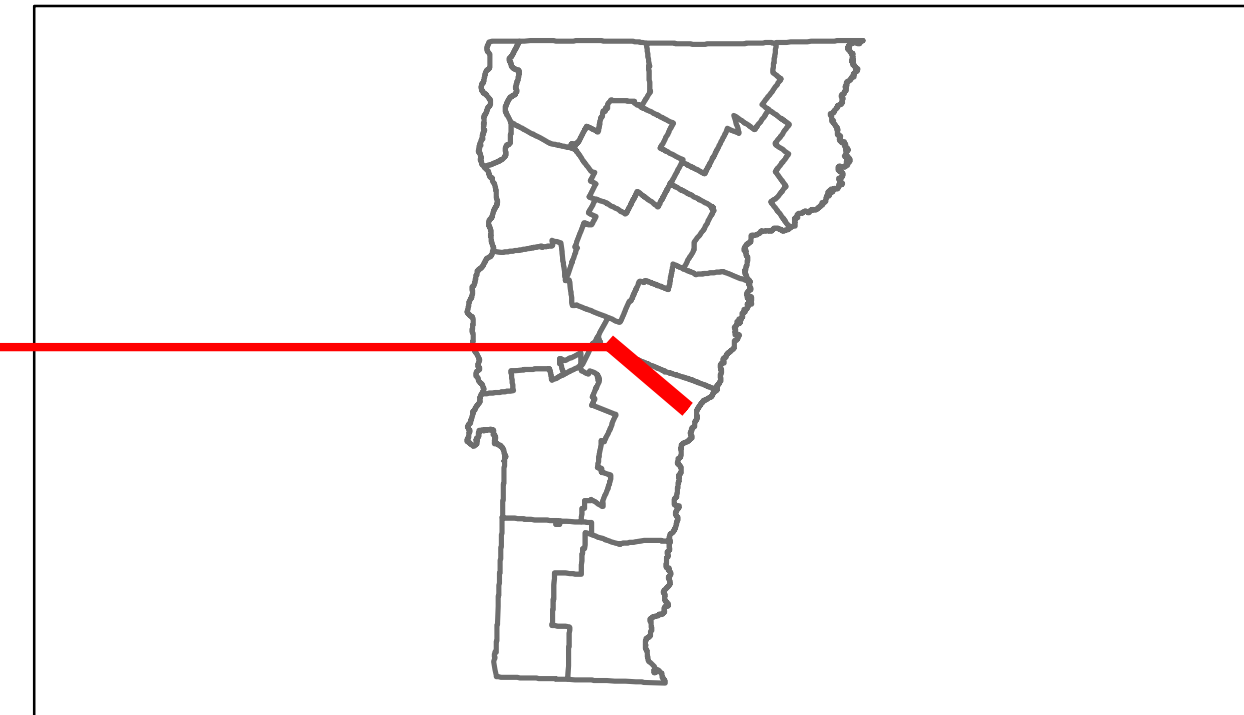


DISTRICT	TOWN	ROUTE
4	ROYALTON	VT-14



DESCRIPTION BLOCK

Culvert 19:
Culvert - 1919
Structure No. 300147001914161
Length: 10'
Under Clearance: 6.0'
Facility Carried: VT14
Bridge Type: CGMPPA
Features Intersected: BROOK
Maintenance: State

Bridge 21:
Stringer/multi-beam or girder - 2005
Structure No. 200147002114162
Length: 134'
Width: 31.8'
Facility Carried: VT 00014 ML
Bridge Type: WELDED PLATE GIRDER
Features Intersected: FIRST BRANCH WHITE R.
Surface: Bituminous
Maintenance/Ownership: State

Culvert 22:
Culvert - 1971
Structure No. 300147002214161
Length: 6'
Under Clearance: 6.0'
Facility Carried: VT14
Bridge Type: ACCGMP
Features Intersected: BROOK
Maintenance: State

Bridge 23:
Girder and floorbeam system - 1900
Structure No. 200147002314162
Length: 54'
Height: 0.0'
Facility Carried: RAILROAD
Bridge Type: RIVETED 2-GIRDER
Features Intersected: N.E.C.R.R. OVER VT 14

Bridge 24:
Stringer/multi-beam or girder - 1927
Structure No. 200147002414162
Length: 27'
Height: 0.0'
Facility Carried: RAILROAD
Bridge Type: ROLLED BEAM
Features Intersected: N.E.C.R.R. OVER VT 14

Bridge 27:
Tee Beam - 1927
Structure No. 200147002714162
Length: 107'
Width: 20.7'
Facility Carried: VT 00014 ML
Bridge Type: 3 SPAN CONC T-BEAM
Features Intersected: 2ND BRANCH WHITE R.
Surface: Bituminous
Maintenance/Ownership: State

Bridge 28:
Tee Beam - 1925
Structure No. 200147002814162
Length: 107'
Width: 22.5'
Facility Carried: VT 00014 ML
Bridge Type: 3 SPAN CONC. T-BEAM
Features Intersected: 2ND BRANCH WHITE R.
Surface: Bituminous
Maintenance/Ownership: State

Historic Projects Retreatment, Resurface, Bituminous, Unknown, Bituminous Mix, Cold Patch and Skimmy Mix, Bituminous Seal, Concrete, Gravel, Surface Treated Gravel, Plant Mix, Reclaimed Base and Bituminous Concrete	Functional Class 1, 2, 3, 4, 5, 6, 7, 8, 9, 10, 11, 12, 13, 14, 15, 16, 17, 18, 19	Curves curve left, curve right	Road Widths (ft)	Traffic Counters (counter ID)	AADT (count)	Crash Locations Fatal, Injury, Property Damage Only, Unknown Crash Type	Mileage by Functional Class By Sheet 0147 7 - Rural - Major collector 9.000	Mileage by Town By Sheet ROYALTON - V014-1416 9.0 of 9.121	DISTRICT 4	TOWN ROYALTON	Date: 04/02/14	ROUTE VT-14 ETE mileage: 15.421 to 24.421
							Total Mileage: 9.000 mi	Total Mileage: 9.0 mi	1 of 2 TWN mileage: 0.0 to 9.0			