



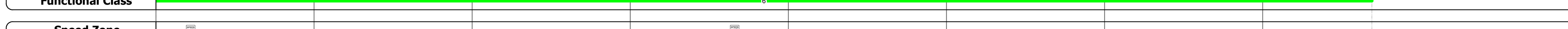

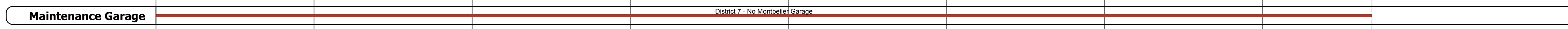
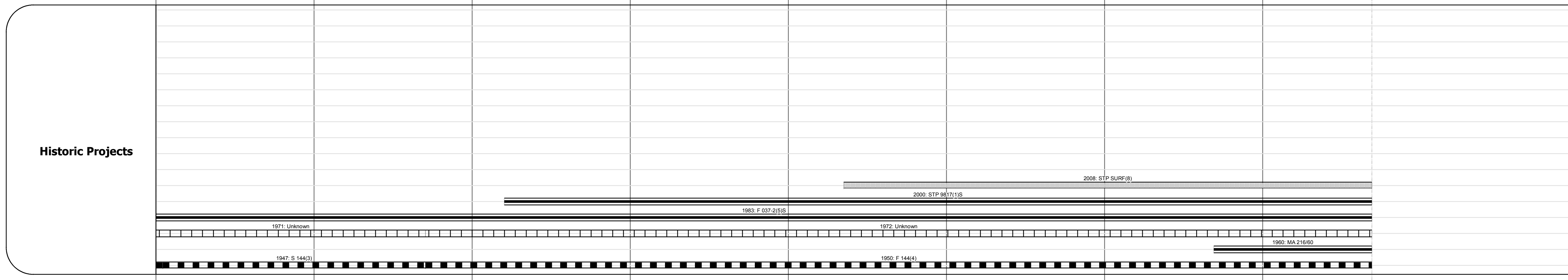
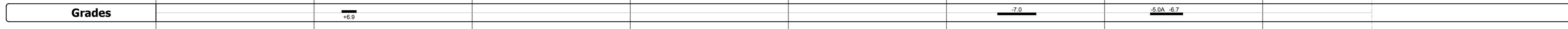
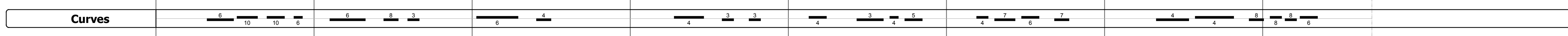
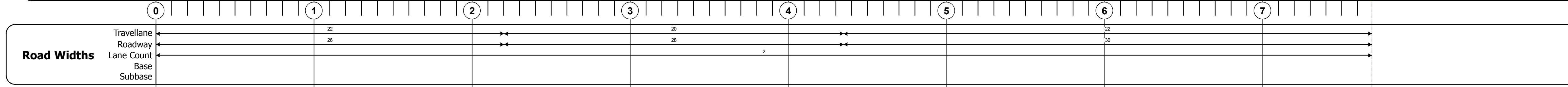
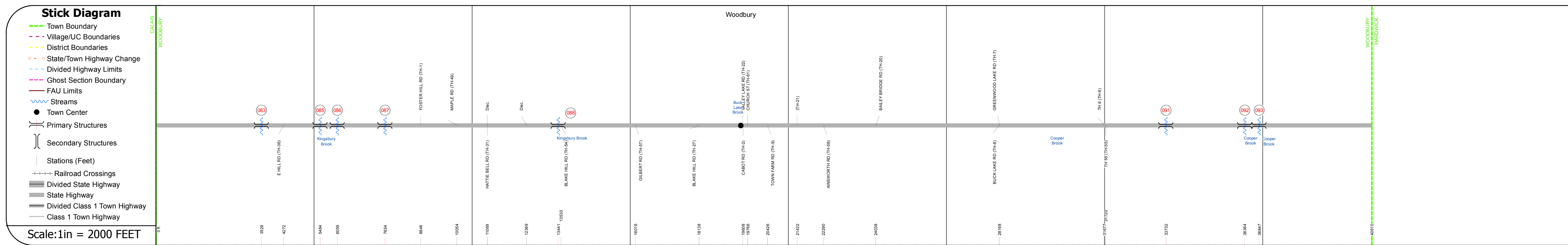
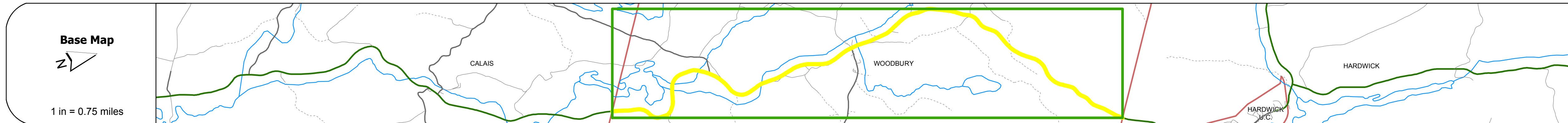
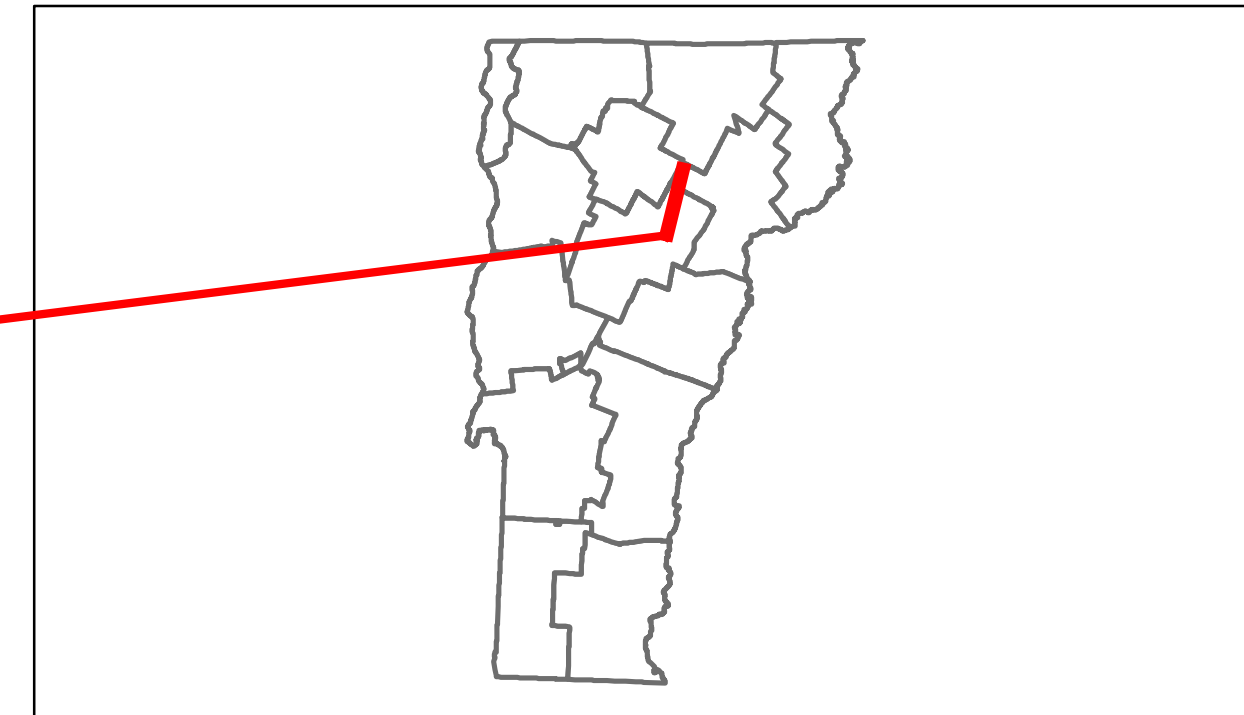


Route Log Progress Chart

DRAFT

Please Note: Errors and Omissions May Exist.
Contact the VTrans Mapping Unit with questions or concerns.

DISTRICT	TOWN	ROUTE
6	WOODBURY	VT-14



DESCRIPTION BLOCK
<p>Culvert 83: Culvert - 1947 Structure No. 300037008312191 Length: 9' Under Clearance: 8.0' Facility Carried: VT14 Bridge Type: CGMPP Features Intersected: BROOK Maintenance: State</p> <p>Culvert 85: Culvert - 1947 Structure No. 300037008512191 Length: 11' Under Clearance: 8.0' Facility Carried: VT14 Bridge Type: CGMPPA Features Intersected: BROOK Maintenance: State</p> <p>Culvert 86: Culvert - 1947 Structure No. 300037008612191 Length: 9' Under Clearance: 9.0' Facility Carried: VT14 Bridge Type: CGMPP Features Intersected: BROOK Maintenance: State</p> <p>Culvert 87: Culvert - 1947 Structure No. 300037008712191 Length: 10' Under Clearance: 10.0' Facility Carried: VT14 Bridge Type: CGMPP Features Intersected: BROOK Maintenance: State</p> <p>Bridge 88: Slab - 1950 Structure No. 300037008812191 Length: 14' Width: 30.0' Under Clearance: 5.0' Facility Carried: VT14 Bridge Type: CONCRETE SLAB Features Intersected: BROOK Surface: Bituminous Maintenance: State</p> <p>Culvert 91: Culvert - 1950 Structure No. 300037009112191 Length: 6' Under Clearance: 6.0' Facility Carried: VT14 Bridge Type: ACCGMP Features Intersected: BROOK Maintenance: State</p> <p>Culvert 92: Culvert - 1950 Structure No. 300037009212191 Length: 7' Under Clearance: 7.0' Facility Carried: VT14 Bridge Type: CGMPP Features Intersected: COOPER BROOK Maintenance: State</p> <p>Culvert 93: Culvert - 1950 Structure No. 300037009312191 Length: 7' Under Clearance: 7.0' Facility Carried: VT14 Bridge Type: CGMPP Features Intersected: COOPER BROOK Maintenance: State</p>

Historic Projects <ul style="list-style-type: none"> Retreatment Resurface Unknown Bituminous Mix Skimny Mix Bituminous Seal Gravel Surface Treated Gravel Plant Mix Reclaimed Base and Bituminous Concrete Concrete 	Functional Class <ul style="list-style-type: none"> 1 2 3 4 5 6 7 8 9 10 11 12 13 14 15 16 17 18 19 	Curves <ul style="list-style-type: none"> curve left curve right 	Road Widths (ft)	Traffic Counters (counter ID)	AADT (count)	Crash Locations <ul style="list-style-type: none"> Fatal Injury Property Damage Only Unknown Crash Type 	Mileage by Functional Class By Sheet 037-2 6 - Rural - Minor Arterial 7.691	Mileage by Town By Sheet WOODBURY - V014-1219 7.691 of 7.691	DISTRICT 6	TOWN WOODBURY	Date: 04/02/14	ROUTE VT-14 ETE mileage: 65.487 to 73.178
						Total Mileage: 7.691 mi	Total Mileage: 7.691 mi		1 of 1 TWN mileage: 0.0 to 7.691			

For More Information Contact - Vermont Agency of Transportation, Policy, Planning and Intermodal Development Division - Mapping Unit, 1 National Life Drive, Montpelier, VT 05633-5001 Telephone: 802-828-2600.