Route Log Progress Chart

DRAFT

Please Note: Errors and Omissions May Exist.
Contact the VTrans Mapping Unit with questions or concerns.

DISTRICT	TOWN	ROUTE
6	EAST MONTPELIER	VT-14

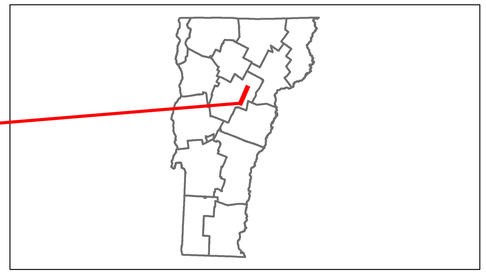

Stick Diagram

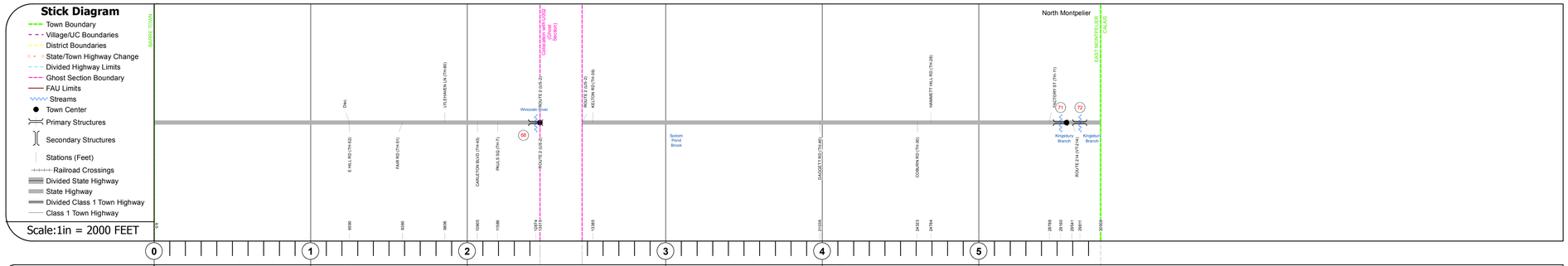

Road Widths



Curves

Grades



Historic Projects

Maintenance Garage

Traffic Counters



Functional Class

Speed Zone

AADT Counts

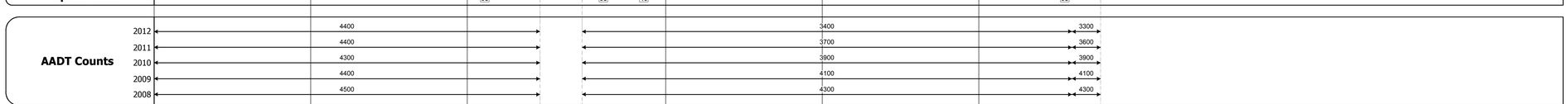

Crash Locations

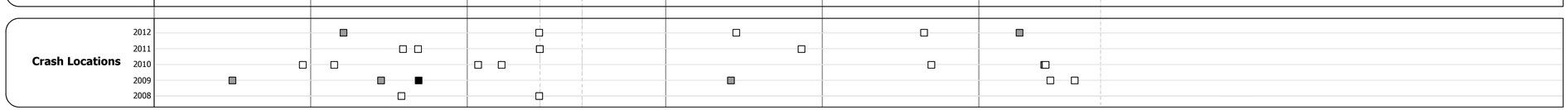

DESCRIPTION BLOCK

Bridge 68:
Stringer/multi-beam or girder - 1936
Structure No. 200037006812072
Length: 119'
Width: 25.2'
Facility Carried: VT 00014 ML
Bridge Type: TWO SPAN ROLLED BEAM
Features Intersected: WINOOSKI RIVER
Surface: Bituminous
Maintenance/Ownership: State

Bridge 71:
Stringer/multi-beam or girder - 2011
Structure No. 200037007112072
Length: 64'
Width: 31.2'
Facility Carried: VT 00014 ML
Bridge Type: ROLLED BEAM
Features Intersected: KINGSBURY BRANCH
Surface: Bituminous
Maintenance/Ownership: State

Bridge 72:
Stringer/multi-beam or girder - 1947
Structure No. 200037007212072
Length: 84'
Width: 32.8'
Facility Carried: VT 00014 ML
Bridge Type: ROLLED BEAM
Features Intersected: NORTH MONTPELIER POND
Surface: Bituminous
Maintenance/Ownership: State

Historic Projects

Retreatment
Resurface
Unknown
Bituminous Mix
Skinny Mix
Bituminous Seal
Bituminous Concrete
Bituminous Macadam
Cold Plane and Bituminous Concrete
Concrete
Gravel
Surface Treated Gravel
Plant Mix
Reclaimed Base and Bituminous Concrete

Functional Class

1 7 12 17
2 8 14 19
6 11 16

Speed Zones

25 30 35 40 45 50 55 60 65

Curves

curve left
curve right

Grades

grade up
grade down

Road Widths

(ft)

Traffic Counters

(counter ID)

AADT

(count)

Crash Locations

Fatal
Injury
Property Damage Only
Unknown Crash Type

Mileage by Functional Class By Sheet

037-2	6 - Rural - Minor Arterial	3.356
037-1	6 - Rural - Minor Arterial	2.465

Total Mileage: 5.778 mi

Mileage by Town By Sheet

EAST MONTPELIER - V014-1207	5.778 of 5.778
Ghost Section - US-2 (2.733 to 3.001)	0.268

Total Mileage: 5.778 mi

DISTRICT	TOWN	Date: 04/02/14	ROUTE
6	EAST MONTPELIER	1 of 1 TWN mileage: 0.0 to 5.778	VT-14 ETE mileage: 52.807 to 58.585

For More Information Contact - Vermont Agency of Transportation, Policy, Planning and Intermodal Development Division - Mapping Unit, 1 National Life Drive, Montpelier, VT 05633-5001 Telephone: 802-828-2600.