

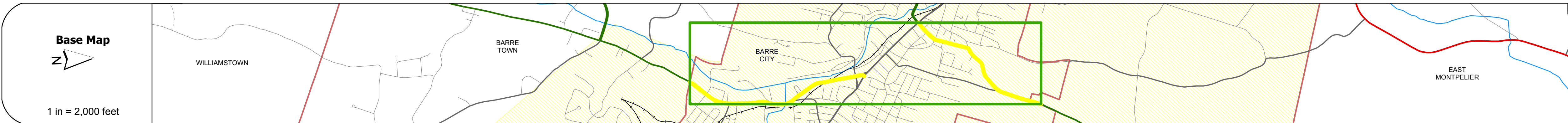
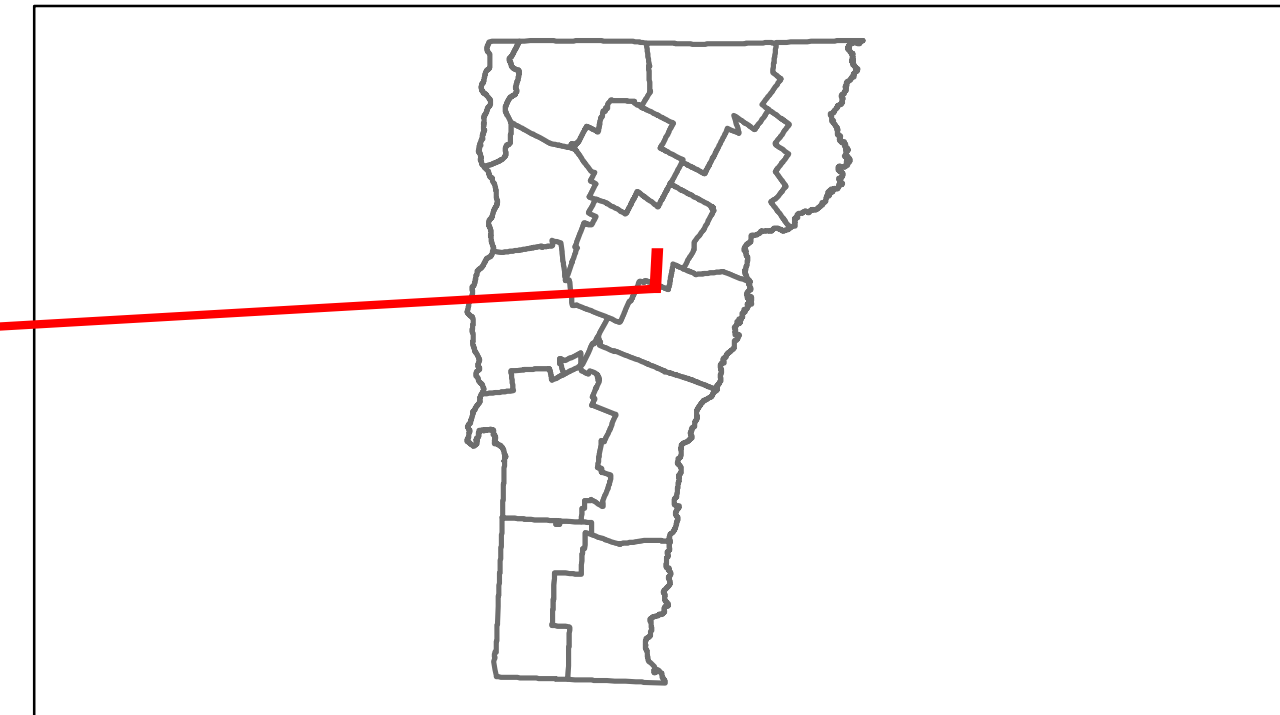


Route Log Progress Chart

DRAFT








Please Note: Errors and Omissions May Exist.
Contact the VTrans Mapping Unit with questions or concerns.

DISTRICT	TOWN	ROUTE
6	BARRE CITY	VT-14



DESCRIPTION BLOCK

Culvert 66:
Culvert - 1920
Structure No. 206000006612012
Length: 93'
Width: 38.0'
Facility Carried: VT 00014 ML
Bridge Type: TWO SPAN STONE ARCH
Features Intersected: JAIL BRANCH
3
Maintenance/Ownership: City/Municipal



Historic Projects Retreatment, Resurface, Unknown, Bituminous Mix, Skippy Mix, Bituminous Seal, Bituminous Concrete, Surface Treated Gravel, Plant Mix, Reclaimed Base and Bituminous Concrete, Concrete	Functional Class 1, 2, 3, 4, 5, 6, 7, 8, 9, 10, 11, 12, 13, 14, 15, 16, 17, 18, 19	Curves curve left, curve right	Road Widths (ft)	AADT (count)	Crash Locations Fatal, Injury, Property Damage Only, Unknown Crash Type	Mileage by Functional Class By Sheet 6000 16 - Urban - Minor Arterial 1.193 037-1 16 - Urban - Minor Arterial 0.905	Mileage by Town By Sheet BARRE CITY - V014-1201 2.098 of 2.098 Ghost Section - US-302 (2.150 to 1.665) 0.485	DISTRICT 6	TOWN BARRE CITY	Date: 04/02/14	ROUTE VT-14 ETE mileage: 48.995 to 51.093
Total Mileage: 2.098 mi						Total Mileage: 2.098 mi					
								1 of 1 TOWN mileage: 0.0 to 2.098			