

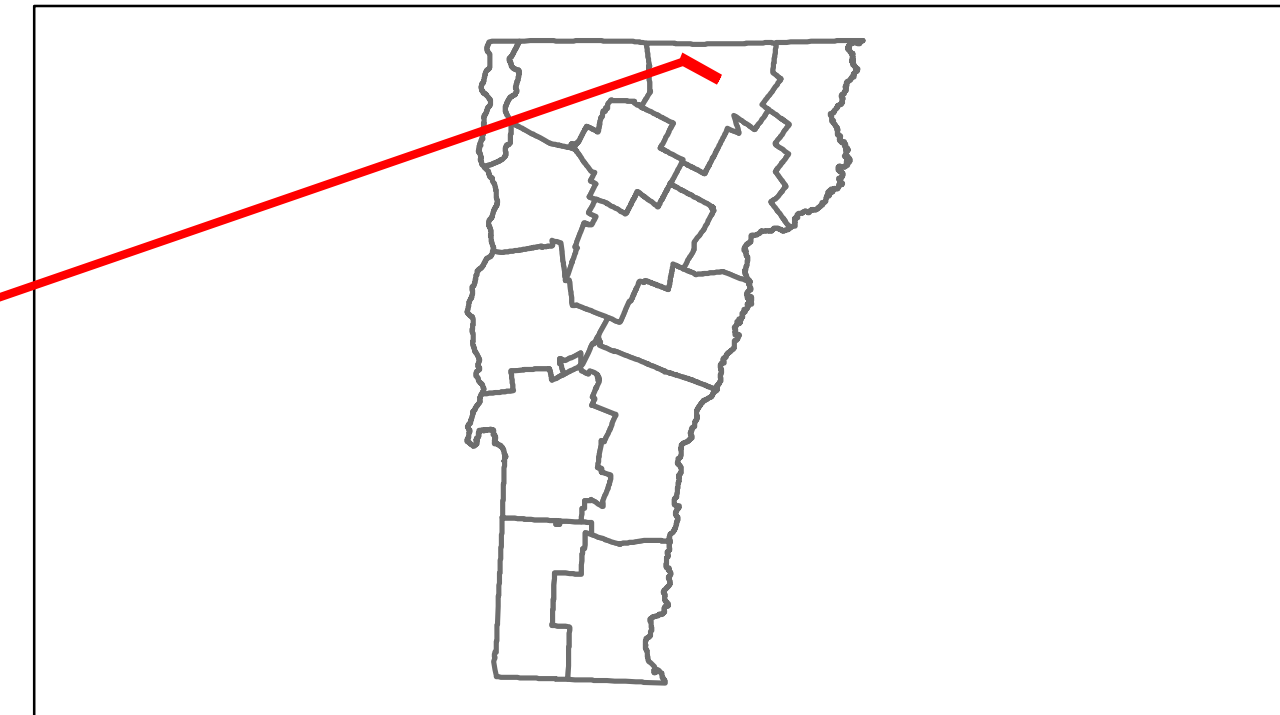


Route Log Progress Chart

DRAFT




Please Note: Errors and Omissions May Exist.
Contact the VTrans Mapping Unit with questions or concerns.

DISTRICT	TOWN	ROUTE
9	NEWPORT TOWN	VT-14



DESCRIPTION BLOCK

Culvert 136:
 Culvert - 1959
 Structure No. 300251013610161
 Length: 7'
 Under Clearance: 6.0'
 Facility Carried: VT14
 Bridge Type: R.C. PIPE w/ ACCGMP
 Features Intersected: BROOK
 Maintenance: State



Historic Projects



1991: PMA 9206
1994: Unknown
1990: MA 9090
1999: 0 0313(1)

Maintenance Garage: District 9 - Irasburg Garage

Traffic Counters: SEPVAN

Functional Class: 7

Speed Zone:



Historic Projects Retreatment, Resurface, Unknown, Bituminous Mix, Skippy Mix, Bituminous Seal, Bituminous Concrete, Surface Treated Gravel, Plant Mix, Reclaimed Base and Bituminous Concrete, Concrete	Functional Class 1-19 color key Speed Zones 25, 30, 35, 40, 45, 50, 55, 60, 65	Curves curve left, curve right Grades grade up, grade down	Road Widths (ft) diagram Traffic Counters (counter ID)	AADT (count) diagram Crash Locations Fatal, Property Damage Only, Injury, Unknown Crash Type	Mileage by Functional Class By Sheet 025L 7 - Rural - Major collector 0.447	Mileage by Town By Sheet NEWPORT TOWN - V014-1016 0.492 of 0.492	DISTRICT 9	TOWN NEWPORT TOWN	Date: 04/02/14	ROUTE VT-14 ETE mileage: 107.395 to 107.887
					Total Mileage: 0.492 mi		1 of 1 TWN mileage: 0.0 to 0.492	ROUTE VT-14		