

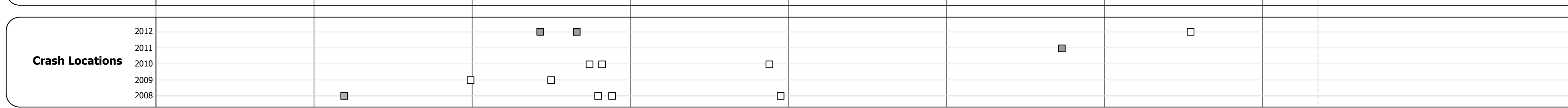
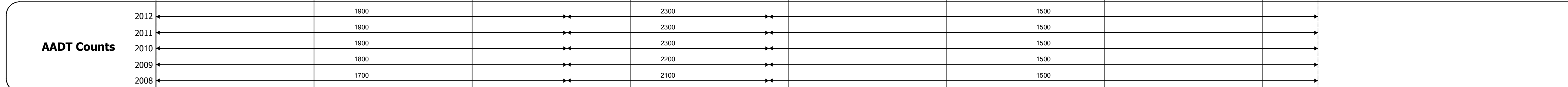




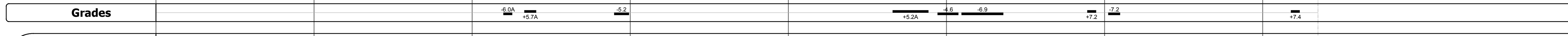

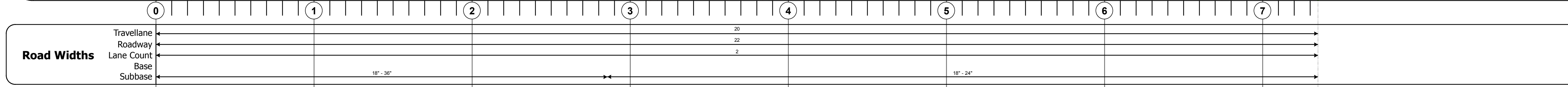
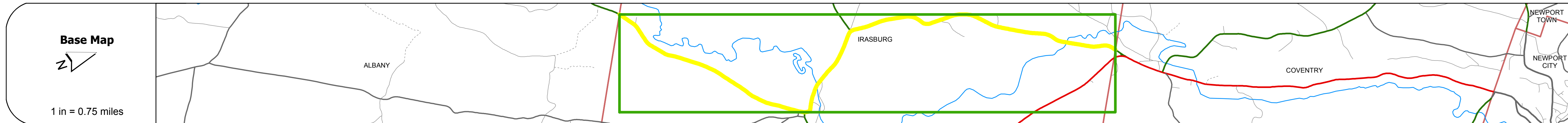
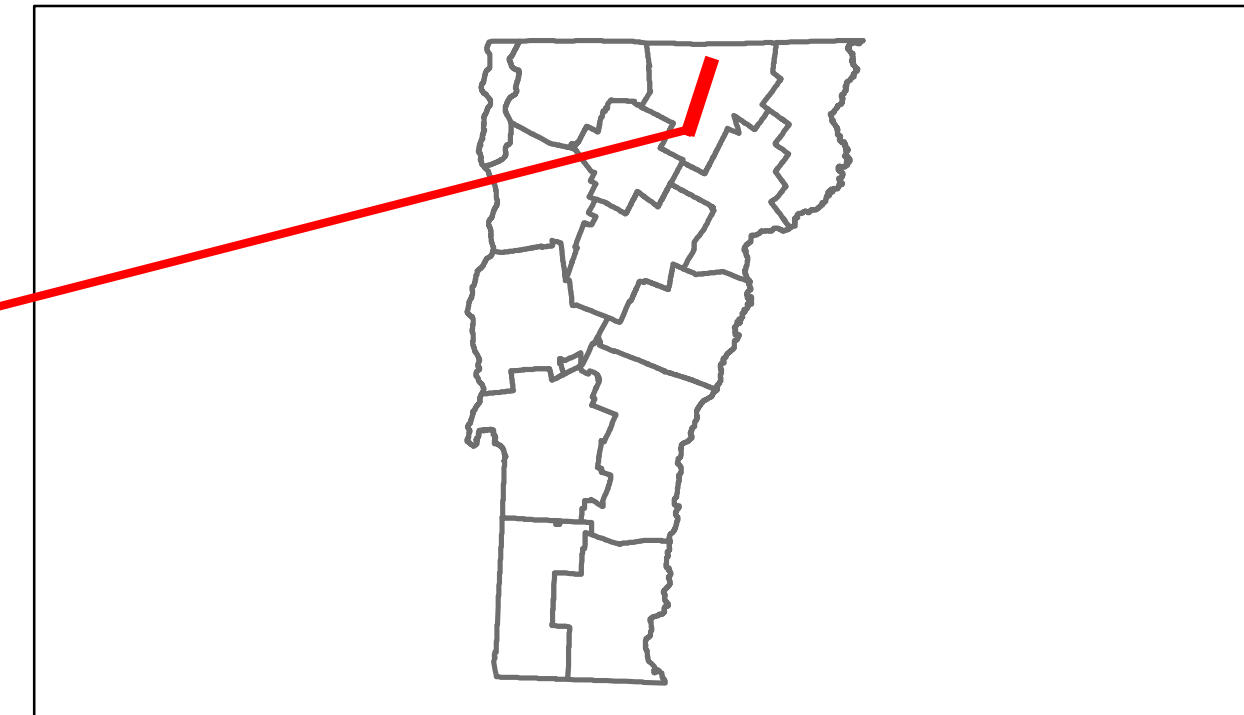


# Route Log Progress Chart

**DRAFT**

Please Note: Errors and Omissions May Exist.  
Contact the VTrans Mapping Unit with questions or concerns.

DISTRICT	TOWN	ROUTE
9	IRASBURG	VT-14



## DESCRIPTION BLOCK

**Culvert 120:**  
Culvert - 1953  
Structure No. 30025102010111  
Length: 7'  
Under Clearance: 6.0'  
Facility Carried: VT14  
Bridge Type: R.C. PIPE  
Features Intersected: CATTLE PASS  
Maintenance: State

**Culvert 122:**  
Culvert - 1953  
Structure No. 30025102210111  
Length: 7'  
Under Clearance: 6.0'  
Facility Carried: VT14  
Bridge Type: R.C. PIPE  
Features Intersected: CATTLE PASS  
Maintenance: State

**Bridge 123:**  
Stringer/multi-beam or girder - 1938  
Structure No. 200251012310112  
Length: 84'  
Width: 25.0'  
Facility Carried: VT 00014 ML  
Bridge Type: ROLLED BEAM  
Features Intersected: LORDS CREEK  
Surface: Bituminous  
Maintenance/Ownership: State

**Bridge 124:**  
Stringer/multi-beam or girder - 1939  
Structure No. 200251012410112  
Length: 85'  
Width: 26.0'  
Facility Carried: VT 00014 ML  
Bridge Type: ROLLED BEAM  
Features Intersected: BLACK RIVER  
Surface: Bituminous  
Maintenance/Ownership: State

**Culvert 125:**  
Culvert - 1954  
Structure No. 300251012510111  
Length: 7'  
Under Clearance: 6.0'  
Facility Carried: VT14  
Bridge Type: R.C. PIPE  
Features Intersected: CATTLE PASS  
Maintenance: State

**Culvert 125A:**  
Culvert - 1919  
Structure No. 300251125A10111  
Length: 7'  
Under Clearance: 6.0'  
Facility Carried: VT14  
Bridge Type: R.C. PIPE  
Features Intersected: CATTLE PASS  
Maintenance: State

**Culvert 125B:**  
Culvert - 1919  
Structure No. 300251125B10111  
Length: 7'  
Under Clearance: 1.0'  
Facility Carried: VT14  
Bridge Type: R.C. PIPE  
Features Intersected: CATTLE PASS  
Maintenance: State

**Culvert 128:**  
Culvert - 1954  
Structure No. 300251012810111  
Length: 7'  
Under Clearance: 4.0'  
Facility Carried: VT14  
Bridge Type: R.C. PIPE  
Features Intersected: CATTLE PASS  
Maintenance: State

**Bridge 129:**  
Stringer/multi-beam or girder - 2001  
Structure No. 200251012910112  
Length: 136'  
Width: 28.0'  
Facility Carried: VT 00014 ML  
Bridge Type: WELDED PLATE GIRDER  
Features Intersected: BLACK RIVER  
Surface: Bituminous  
Maintenance/Ownership: State

<b>Historic Projects</b> Retreatment, Resurface, Bituminous, Skim Mix, Bituminous Seal, Concrete, Gravel, Surface Treated Gravel, Plant Mix, Reclaimed Base and Bituminous Concrete	<b>Functional Class</b> 1, 2, 3, 4, 5, 6, 7, 8, 9, 10, 11, 12, 13, 14, 15, 16, 17, 18, 19	<b>Curves</b> curve left, curve right	<b>Road Widths</b> (ft)	<b>Traffic Counters</b> (counter ID)	<b>AADT</b> (count)	<b>Crash Locations</b> Fatal, Injury, Property Damage Only, Unknown Crash Type	<b>Mileage by Functional Class By Sheet</b> 0251 7 - Rural - Major collector 7.350	<b>Mileage by Town By Sheet</b> IRASBURG - V014-1011 7.35 of 7.35	<b>DISTRICT</b> 9	<b>TOWN</b> IRASBURG	<b>Date:</b> 04/02/14	<b>ROUTE</b> VT-14 ETE mileage: 95.793 to 103.143
						<b>Total Mileage:</b> 7.350 mi	<b>Total Mileage:</b> 7.35 mi		<b>1 of 1</b> TWN mileage: 0.0 to 7.35			