

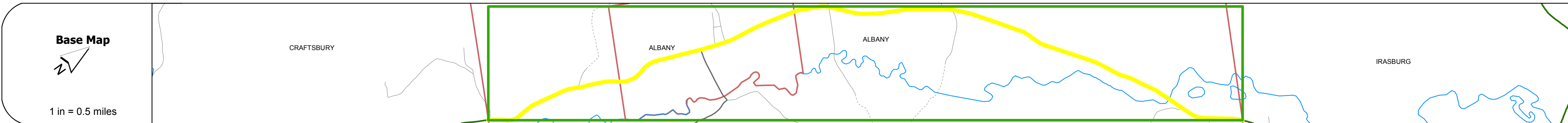
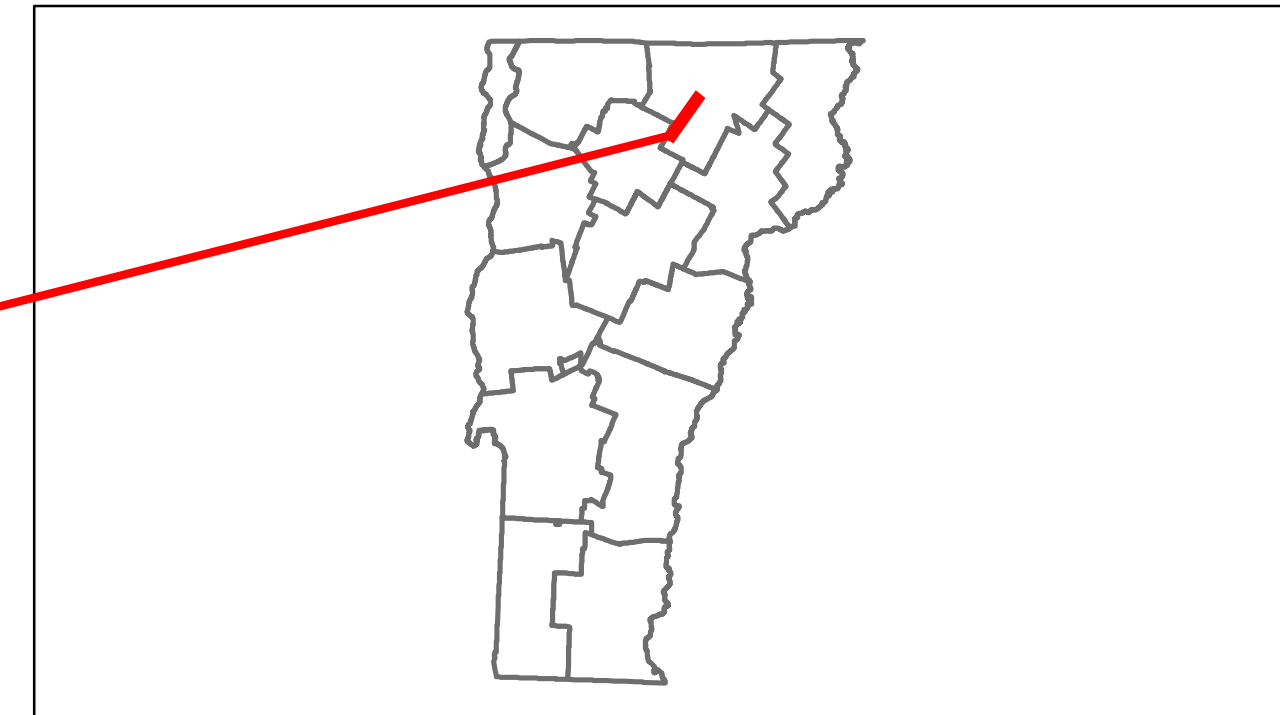


Route Log Progress Chart

DRAFT

Please Note: Errors and Omissions May Exist.
Contact the VTrans Mapping Unit with questions or concerns.


DISTRICT	TOWN	ROUTE
9	ALBANY	VT-14



Road Widths	Travellane	Roadway	Lane Count	Base	Subbase
			18		
			24		
			2		
					15' S.B.

Curves	Station	Radius
	0.16	6
	1.16	16
	5.3	3
	5.9	9
	6.5	5

Grades	Station	Grade (%)
	1.00	-10.0



Maintenance Garage	Location
District 9 - Irasburg Garage	Station 3.000

Traffic Counters	Counter ID	Station
SRP11	SRP11	0.500
SRPAC	SRPAC	2.500
SRP10	SRP10	5.500

Functional Class	Station	Class
	0.000 - 6.722	7

Speed Zone	Station	Speed (mph)
	1.500 - 2.500	35
	2.500 - 3.500	35

ADT Counts	Year	Station 0-1	Station 1-2	Station 2-3	Station 3-4	Station 4-5	Station 5-6	Station 6-7
2012	1300							1400
2011	1400							1500
2010	1500							1500
2009	1500							1500
2008	1500							1500

Crash Locations	Year	Station	Crash Type
2012		1.500	Property Damage Only
2011		2.500	Property Damage Only
2010		3.500	Property Damage Only
2009		5.500	Property Damage Only
2008		3.500	Property Damage Only

DESCRIPTION BLOCK

Culvert 114:
Culvert - 1957
Structure No. 300251011410011
Length: 16'
Under Clearance: 6.0'
Facility Carried: VT14
Bridge Type: TWIN ACCOMP
Features Intersected: ROGERS BROOK
Maintenance: State

Culvert 115:
Culvert - 1957
Structure No. 300251011510011
Length: 6'
Under Clearance: 6.0'
Facility Carried: VT14
Bridge Type: ACCOMP
Features Intersected: SHATNEY BROOK
Maintenance: State

Bridge 116:
Slab - 1925
Structure No. 300251011610011
Length: 19'
Width: 30.5'
Under Clearance: 5.0'
Facility Carried: VT14
Bridge Type: CONCRETE SLAB
Features Intersected: MC LEARY BROOK
Surface: Bituminous
Maintenance: State

Culvert 117:
Culvert - 1955
Structure No. 300251011710011
Length: 32'
Under Clearance: 6.5'
Facility Carried: VT14
Bridge Type: TWIN MULTI PL P ARCH
Features Intersected: LAMPHEAR BROOK
Maintenance: State

Bridge 118:
Stringer/multi-beam or girder - 1956
Structure No. 200251011810012
Length: 89'
Width: 29.2'
Facility Carried: VT 00014 ML
Bridge Type: ROLLED BEAM
Features Intersected: BLACK RIVER
Surface: Bituminous
Maintenance/Ownership: State

Culvert 119:
Culvert - 1956
Structure No. 300251011910011
Length: 7'
Under Clearance: 6.0'
Facility Carried: VT14
Bridge Type: R.C. PIPE
Features Intersected: CATTLE PASS
Maintenance: State

Historic Projects	Functional Class	Curves	Road Widths	ADT	Mileage by Functional Class By Sheet	Mileage by Town By Sheet	DISTRICT	TOWN	Date: 04/02/14	ROUTE
Retreatment, Resurface, Unknown, Bituminous Mix, Skimny Mix, Bituminous Seal	1-19	curve left, curve right	(ft)	(count)	0251 7 - Rural - Major collector 6.722	ALBANY - V014-1001 6.722 of 6.722	9	ALBANY	1 of 1 TWN mileage: 0.0 to 6.722	VT-14 ETE mileage: 89.071 to 95.793
					Total Mileage: 6.722 mi	Total Mileage: 6.722 mi				