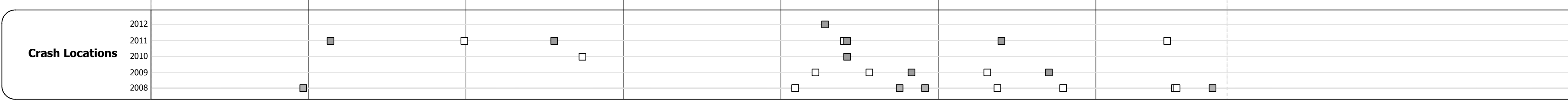
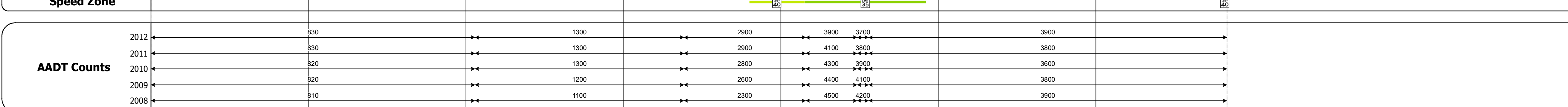



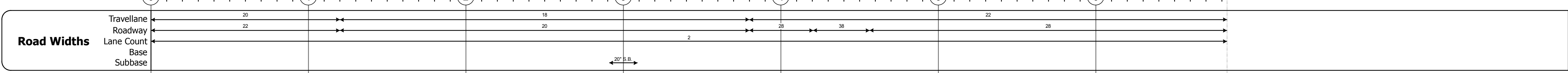
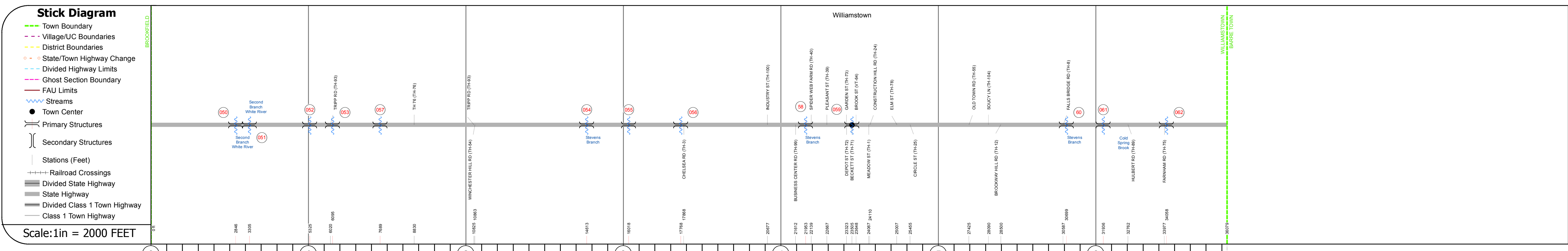
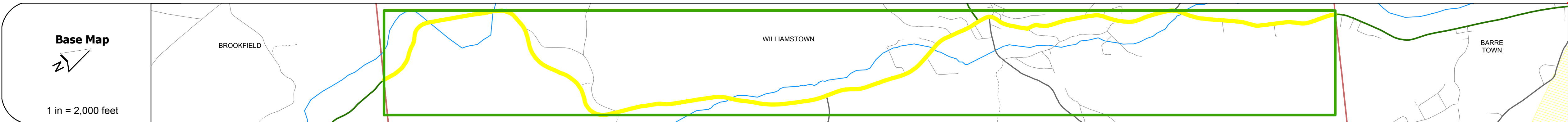
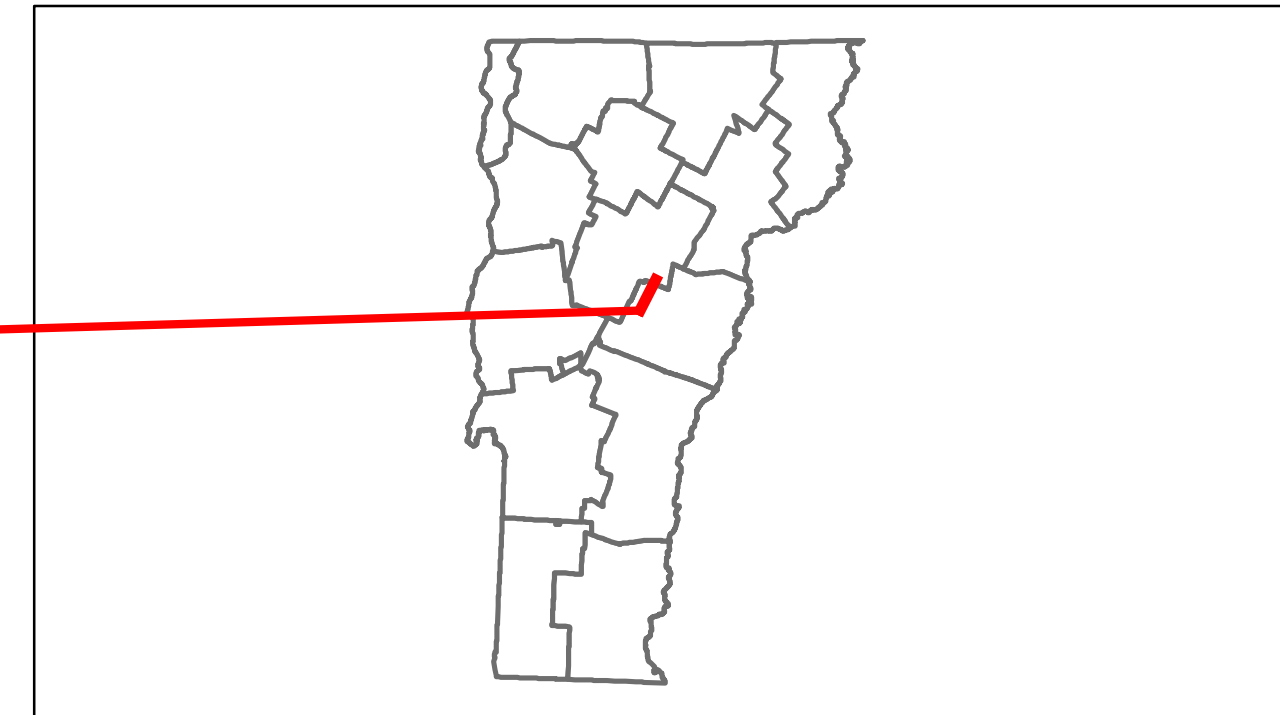




Route Log Progress Chart

DRAFT
Please Note: Errors and Omissions May Exist.
Contact the VTrans Mapping Unit with questions or concerns.

| DISTRICT | TOWN | ROUTE |
|----------|--------------|-------|
| 6 | WILLIAMSTOWN | VT-14 |



| DESCRIPTION BLOCK | |
|--|---|
| <p>Culvert 50: Culvert - 1932 Structure No. 300147005009171 Length: 12' Width: 29.7' Under Clearance: 3.0' Facility Carried: VT14 Bridge Type: RC BOX Features Intersected: STAPLES POND OUTLET Surface: Bituminous Maintenance: State</p> | <p>Bridge 60: Tee Beam - 1929 Structure No. 200147006009172 Length: 29' Width: 29.2' Facility Carried: VT 00014 ML Bridge Type: CONC TBM WID W/ SLAB Features Intersected: STEVENS BRANCH Surface: Bituminous Maintenance/Ownership: State</p> |
| <p>Bridge 51: Slab - 1932 Structure No. 300147005109171 Length: 12' Under Clearance: 3.0' Facility Carried: VT14 Bridge Type: CONCRETE SLAB Features Intersected: STAPLES POND OUTLET Surface: Bituminous Maintenance: State</p> | <p>Bridge 61: Culvert - 1967 Structure No. 300147006109171 Length: 10' Under Clearance: 7.0' Facility Carried: VT14 Bridge Type: C/MPPA Features Intersected: COLD SPRING BROOK Maintenance: State</p> |
| <p>Culvert 52: Culvert - 1931 Structure No. 300147005209171 Length: 9' Under Clearance: 6.0' Facility Carried: VT14 Bridge Type: CONC. RIGID FRAME Features Intersected: STAPLES POND OUTLET Maintenance: State</p> | <p>Bridge 62: Culvert - 1921 Structure No. 300147006209171 Length: 8' Width: 28.0' Under Clearance: 4.5' Facility Carried: VT14 Bridge Type: R.C.BOX/STONE BOX Features Intersected: BROOK Maintenance: State</p> |
| <p>Culvert 53: Culvert - 1931 Structure No. 300147005309171 Length: 8' Under Clearance: 6.0' Facility Carried: VT14 Bridge Type: R.C.BOX Features Intersected: STAPLES POND OUTLET Maintenance: State</p> | <p>Bridge 57: Slab - 1918 Structure No. 300147005709171 Length: 15' Width: 29.8' Under Clearance: 4.5' Facility Carried: VT14 Bridge Type: CONCRETE SLAB Features Intersected: STEVENS BRANCH Surface: Bituminous Maintenance: State</p> |
| <p>Bridge 54: Slab - 1919 Structure No. 300147005409171 Length: 10' Width: 30.5' Under Clearance: 5.0' Facility Carried: VT14 Bridge Type: CONCRETE SLAB Features Intersected: LOTUS LAKE OUTLET Surface: Bituminous Maintenance: State</p> | <p>Culvert 55: Culvert - 1958 Structure No. 300147005509171 Length: 14' Under Clearance: 5.0' Facility Carried: VT14 Bridge Type: R.C.BOX Features Intersected: STEVENS BRANCH Maintenance: State</p> |
| <p>Bridge 56: Slab - 1968 Structure No. 300147005609171 Length: 15' Width: 29.5' Under Clearance: 4.0' Facility Carried: VT14 Bridge Type: CONCRETE SLAB Features Intersected: STEVENS BRANCH Surface: Bituminous Maintenance: State</p> | <p>Bridge 58: Tee Beam - 1931 Structure No. 200147005809172 Length: 26' Width: 27.2' Facility Carried: VT 00014 ML Bridge Type: CONC TBM WID W/ SLAB Features Intersected: STEVENS BRANCH Surface: Bituminous Maintenance/Ownership: State</p> |
| <p>Bridge 59: Slab - 1958 Structure No. 300147005909171 Length: 18' Width: 44.0' Under Clearance: 6.0' Facility Carried: VT14 Bridge Type: CONCRETE SLAB Features Intersected: STEVENS BRANCH Surface: Bituminous Maintenance: State</p> | |

| Historic Projects | Functional Class | Curves | Road Widths | AADT | Mileage by Functional Class By Sheet | Mileage by Town By Sheet | DISTRICT | TOWN | Date: 04/02/14 | ROUTE |
|---|---|---|--|---|--|---|----------|--------------|-------------------------------------|--|
| <ul style="list-style-type: none"> Retreatment Resurface Unknown Bituminous Mix Skimny Mix Bituminous Seal Bituminous Concrete Gravel Gravel Treated Plant Mix Reclaimed Base and Bituminous Concrete | <ul style="list-style-type: none"> 1 2 6 7 8 11 12 14 16 17 19 | <ul style="list-style-type: none"> curve left curve right grade up grade down | <ul style="list-style-type: none"> roadway lane subbase | <ul style="list-style-type: none"> count direction Fatal Injury Property Damage Only Unknown Crash Type | 0147 7 - Rural - Major collector 6.833 | WILLIAMSTOWN - V014-0917 6.833 of 6.833 | 6 | WILLIAMSTOWN | 1 of 1 TWN mileage: 0.0 to 6.833 | VT-14 ETE mileage: 39.843 to 46.676 |
| Total Mileage: 6.833 mi | | | | | | Total Mileage: 6.833 mi | | | | |