


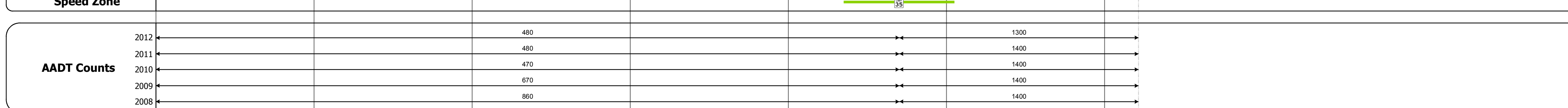


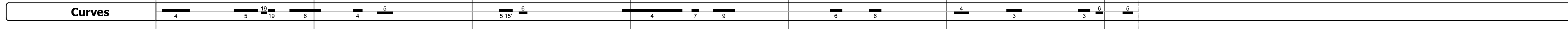
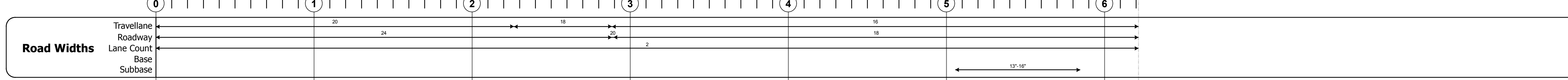
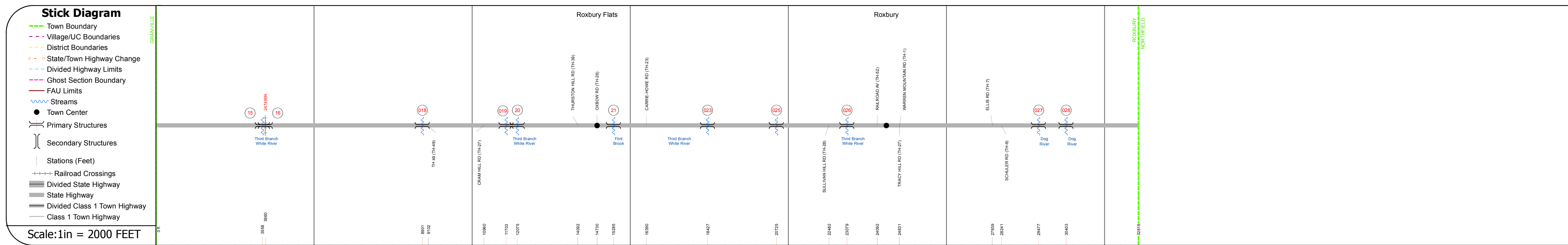
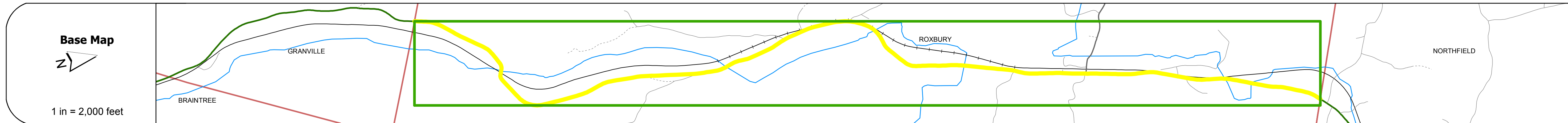
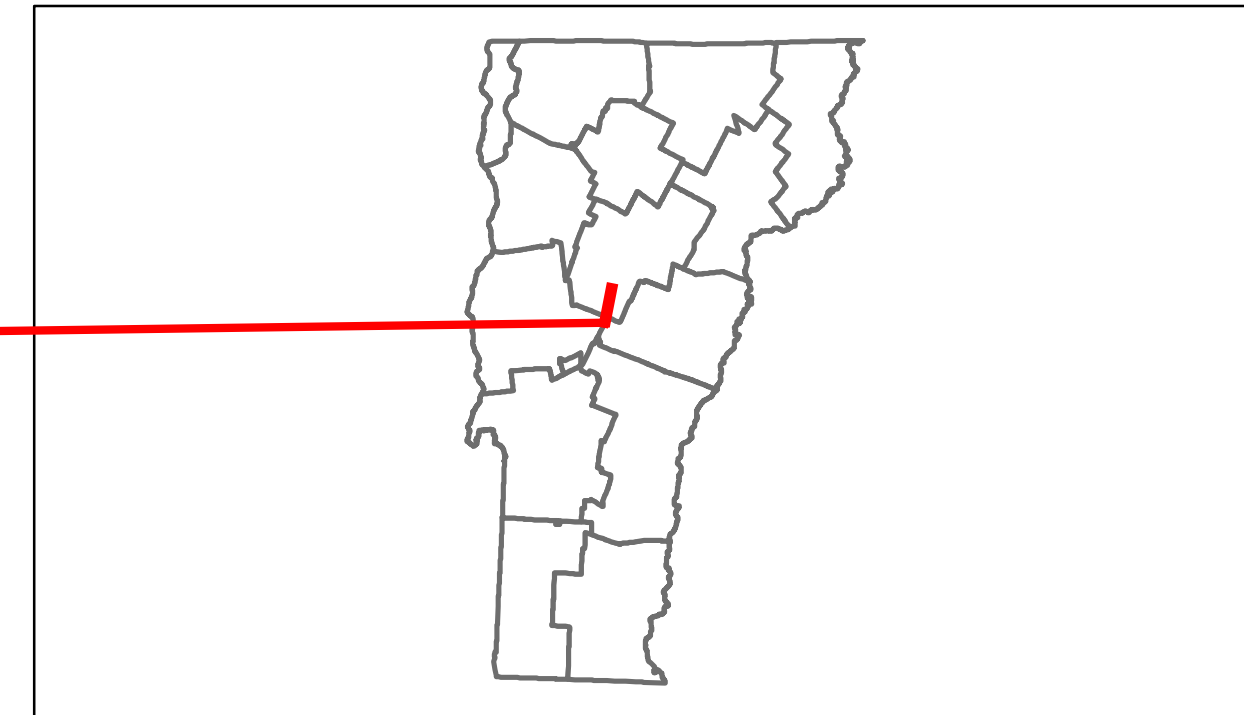


Route Log Progress Chart

DRAFT

Please Note: Errors and Omissions May Exist.
Contact the VTrans Mapping Unit with questions or concerns.

DISTRICT	TOWN	ROUTE
6	ROXBURY	VT-12A



DESCRIPTION BLOCK	
<p>Bridge 15: Stringer/multi-beam or girder - 1928 Structure No. 200187001512152 Length: 57' Width: 22.0' Weight Limit: 0 Facility Carried: VT 012A ALT Bridge Type: ROLLED BEAM Features Intersected: 3RD BRANCH WHITE R. Surface: Bituminous Maintenance/Ownership: State</p>	<p>Bridge 28: Culvert - 1958 Structure No. 300187002812151 Length: 23' Under Clearance: 6.0' Facility Carried: VT 12A Bridge Type: R.C.BOX Features Intersected: DOG RIVER Maintenance: State</p>
<p>Bridge 16: Girder and floorbeam system - 1900 Structure No. 200187001612152 Length: 75' Height: 0.0' Facility Carried: RAILROAD Bridge Type: RIVETED TWO GIRDER Features Intersected: N.E.C.R.R. OVER VT 12A</p>	<p>Culvert 18: Culvert - 1925 Structure No. 300187001812151 Length: 11' Under Clearance: 3.0' Facility Carried: VT 12A Bridge Type: R.C.BOX Features Intersected: BROOK Maintenance: State</p>
<p>Culvert 19: Culvert - 1928 Structure No. 300187001912151 Length: 16' Under Clearance: 4.0' Facility Carried: VT 12A Bridge Type: R.C.BOX Features Intersected: BROOK Maintenance: State</p>	<p>Bridge 20: Slab - 1995 Structure No. 200187002012152 Length: 44' Width: 29.1' Facility Carried: VT 012A ALT Bridge Type: CONCRETE SLAB Features Intersected: 3RD BRANCH WHITE R. Surface: Bituminous Maintenance/Ownership: State</p>
<p>Bridge 21: Stringer/multi-beam or girder - 1933 Structure No. 200187002112152 Length: 54' Width: 20.7' Facility Carried: VT 012A ALT Bridge Type: ROLLED BEAM Features Intersected: FLINT BROOK Surface: Bituminous Maintenance/Ownership: State</p>	<p>Culvert 23: Culvert - 1919 Structure No. 300187002312151 Length: 6' Under Clearance: 7.0' Facility Carried: VT 12A Bridge Type: ACCOMP Features Intersected: BROOK Maintenance: State</p>
<p>Culvert 25: Culvert - 1919 Structure No. 300187002512151 Length: 8' Under Clearance: 3.0' Facility Carried: VT 12A Bridge Type: R.C.BOX Features Intersected: BROOK Maintenance: State</p>	<p>Culvert 26: Culvert - 1928 Structure No. 300187002612151 Length: 12' Width: 29.2' Under Clearance: 4.0' Facility Carried: VT 12A Bridge Type: R.C.BOX Features Intersected: 3RD BRANCH WHITE R. Maintenance: State</p>
<p>Culvert 27: Culvert - 1958 Structure No. 300187002712151 Length: 21' Under Clearance: 5.5' Facility Carried: VT 12A Bridge Type: R.C.BOX Features Intersected: DOG RIVER Maintenance: State</p>	

Historic Projects	Functional Class	Curves	Road Widths	AADT	Mileage by Functional Class By Sheet	Mileage by Town By Sheet	DISTRICT	TOWN	Date: 04/02/14	ROUTE
<ul style="list-style-type: none"> Retreatment Resurface Unknown Bituminous Mix Skimpy Mix Bituminous Seal Gravel Surface Treated Gravel Plant Mix Reclaimed Base and Bituminous Concrete Concrete 	<ul style="list-style-type: none"> 1 2 6 7 8 11 12 14 16 17 19 	<ul style="list-style-type: none"> curve left curve right grade up grade down 	<ul style="list-style-type: none"> road width traffic counter (ID) 	<ul style="list-style-type: none"> count Fatal Injury Property Damage Only Unknown Crash Type 	0187 7 - Rural - Major collector 6.215	ROXBURY - V012A1215 6.215 of 6.215	6	ROXBURY	1 of 1 TWN mileage: 0.0 to 6.215	VT-12A ETE mileage: 10.151 to 16.366
Total Mileage: 6.215 mi						Total Mileage: 6.215 mi				