

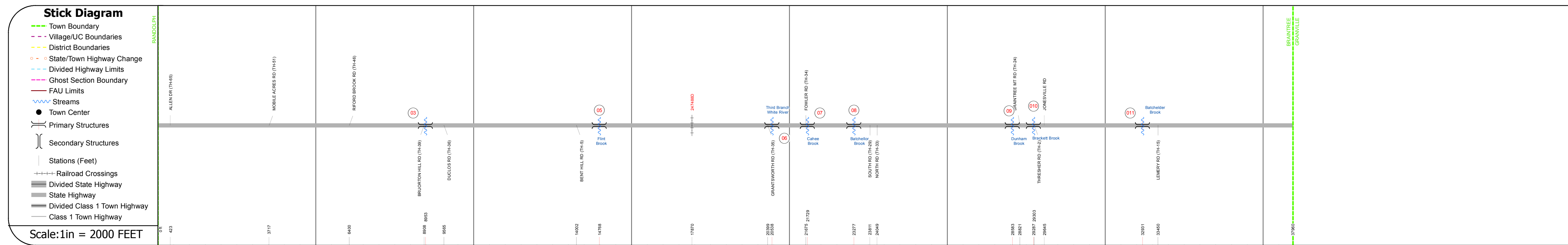
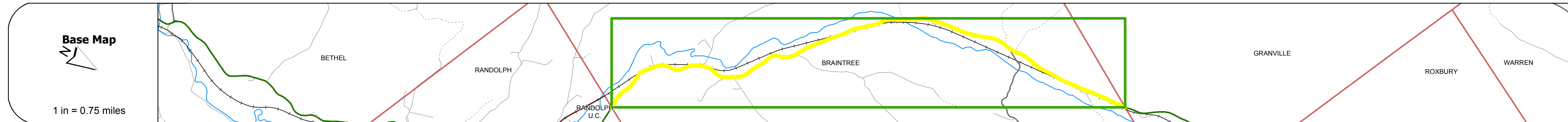
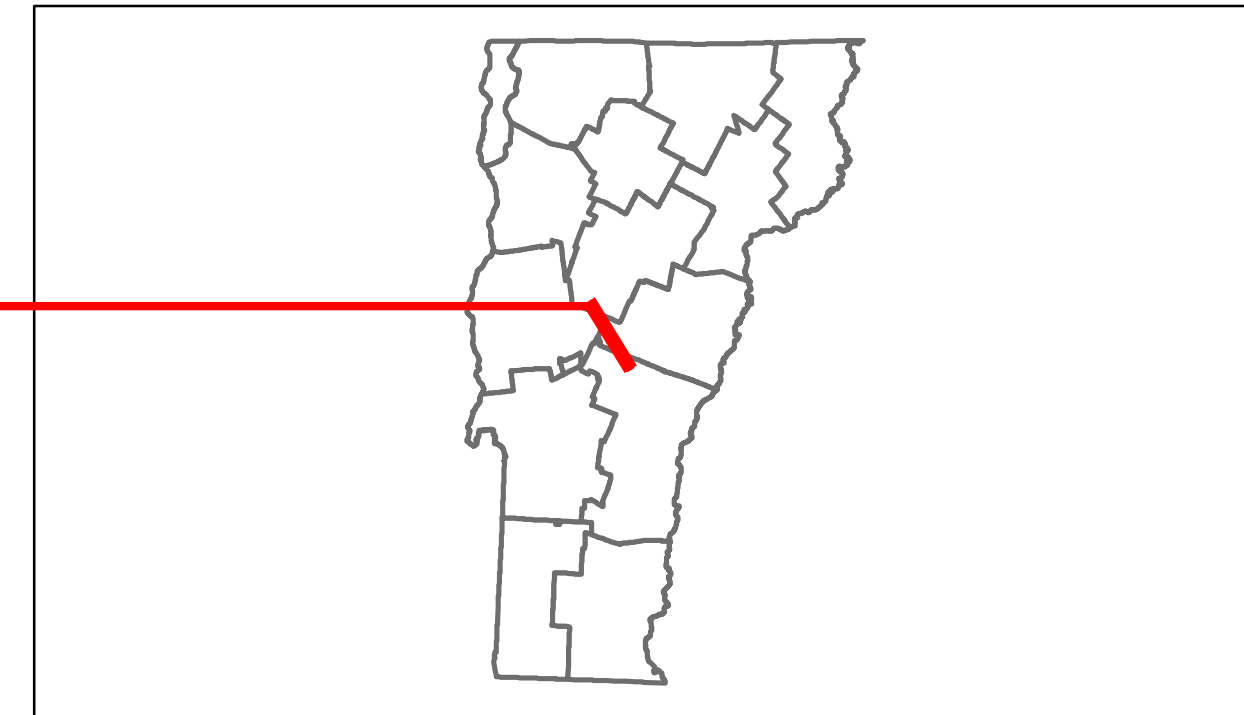


Route Log Progress Chart

DRAFT

Please Note: Errors and Omissions May Exist.
Contact the VTrans Mapping Unit with questions or concerns.

DISTRICT	TOWN	ROUTE
4	BRAINTREE	VT-12A



DESCRIPTION BLOCK

Culvert 3:
Culvert - 1957
Structure No. 300187000309021
Length: 13'
Under Clearance: 7.0'
Facility Carried: VT12A
Bridge Type: CGMPA
Features Intersected: BROOK
Maintenance: State

Bridge 5:
Slab - 1928
Structure No. 300187000509021
Length: 20'
Width: 30.5'
Under Clearance: 14.0'
Facility Carried: VT12A
Bridge Type: CONCRETE SLAB
Features Intersected: FLINT BROOK
Surface: Bituminous
Maintenance: State

Bridge 6:
Stringer/multi-beam or girder - 1997
Structure No. 200187000609022
Length: 138'
Width: 28.8'
Facility Carried: VT 0012A ALT
Bridge Type: WELDED GIRDER
Features Intersected: 3RD BRANCH WHITE R.
Surface: Bituminous
Maintenance/Ownership: State

Culvert 7:
Culvert - 1968
Structure No. 300187000709021
Length: 14'
Under Clearance: 8.0'
Facility Carried: VT12A
Bridge Type: CGMPPA
Features Intersected: CAHEE BROOK
Maintenance: State

Bridge 8:
Slab - 1928
Structure No. 300187000809021
Length: 23'
Width: 29.2'
Under Clearance: 7.0'
Facility Carried: VT12A
Bridge Type: CONCRETE SLAB
Features Intersected: BATCHELLOR BROOK
Surface: Bituminous
Maintenance: State

Bridge 9:
Slab - 1928
Structure No. 300187000909021
Length: 22'
Width: 30.5'
Under Clearance: 6.0'
Facility Carried: VT12A
Bridge Type: CONCRETE SLAB
Features Intersected: DUNHAM BROOK
Surface: Bituminous
Maintenance: State

Bridge 10:
Slab - 1928
Structure No. 300187001009021
Length: 22'
Width: 30.4'
Under Clearance: 7.0'
Facility Carried: VT12A
Bridge Type: CONCRETE SLAB
Features Intersected: BRACKETT BROOK
Surface: Bituminous
Maintenance: State

Bridge 11:
Slab - 1928
Structure No. 300187001109021
Length: 22'
Width: 30.2'
Under Clearance: 5.0'
Facility Carried: VT12A
Bridge Type: CONCRETE SLAB
Features Intersected: BATCHELDER BROOK
Surface: Bituminous
Maintenance: State

Road Widths	Travellane Roadway Lane Count Base Subbase	12'	22'	24'	22'	20'	18'															
Curves		7	8	7	6	10	4	6	6	10	8	16	24	4	4	6	8	5	6	5	5	
Grades																						
Historic Projects																						
Maintenance Garage																						
Traffic Counters		SN114		SN2019		SN113																SN112
Functional Class																						
Speed Zone																						
AAADT Counts	2012	2000		970		710		470		480												
	2011	2000		990		720		480		480												
	2010	1900		1000		730		480		470												
	2009	1900		1100		720		470		460												
	2008	1800		1100		700		460		450												
Crash Locations	2012																					
	2011																					
	2010																					
	2009																					
	2008																					

Historic Projects	Functional Class	Curves	Road Widths	AAADT	Mileage by Functional Class By Sheet	Mileage by Town By Sheet	DISTRICT	TOWN	Date: 04/02/14	ROUTE
Retreatment Resurface Unknown Bituminous Mix Skimpy Mix Bituminous Seal	Bituminous Concrete Surface Treated Gravel Macadam Cold Patch and Bituminous Concrete Concrete	Gravel Surface Treated Gravel Plant Mix Reclaimed Base and Bituminous Concrete	Gravel Surface Treated Gravel Plant Mix Reclaimed Base and Bituminous Concrete	Count	0187 7 - Rural - Major collector 7.189	BRAINTREE - V012A0902 7.189 of 7.189	4	BRAINTREE	1 of 1 TWN mileage: 0.0 to 7.189	VT-12A ETE mileage: 1.275 to 8.464
Speed Zones						Total Mileage: 7.189 mi		Total Mileage: 7.189 mi		

For More Information Contact - Vermont Agency of Transportation, Policy, Planning and Intermodal Development Division - Mapping Unit, 1 National Life Drive, Montpelier, VT 05633-5001 Telephone: 802-828-2600.