








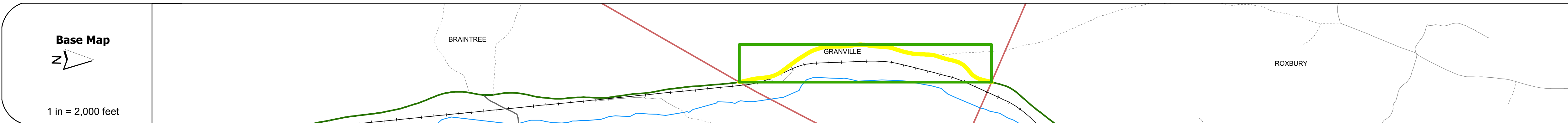
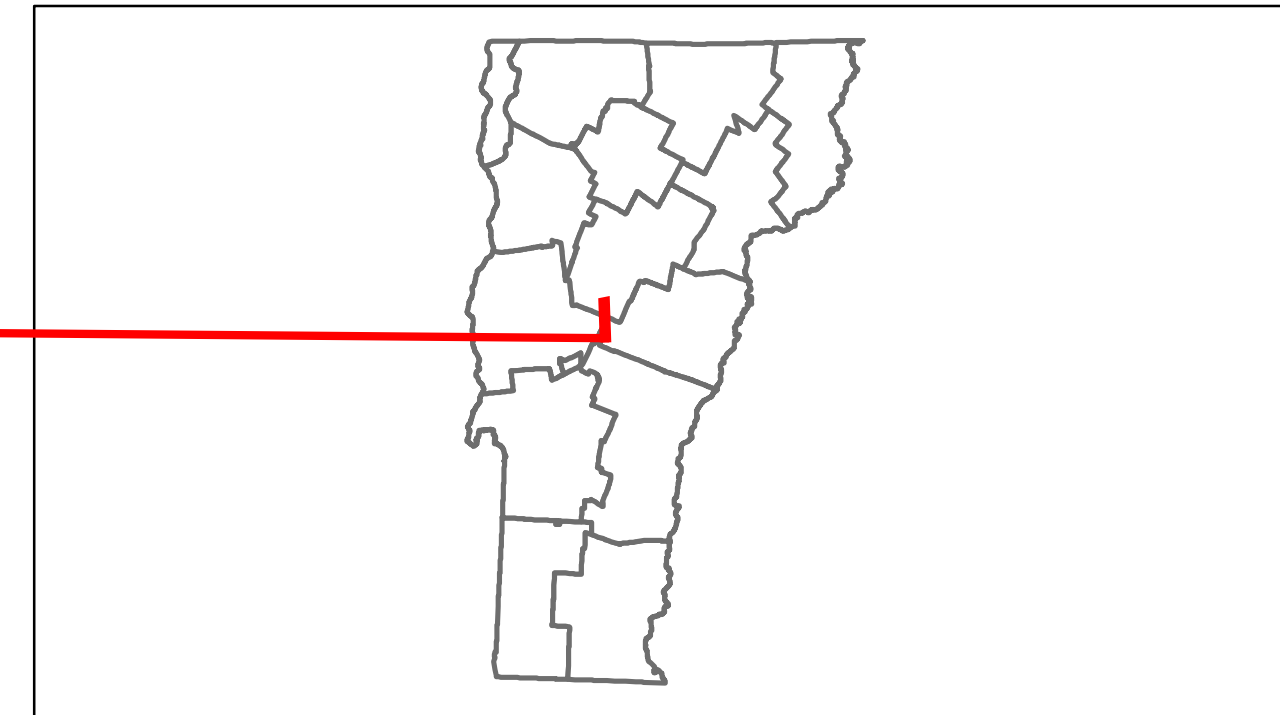


Route Log Progress Chart

DRAFT

Please Note: Errors and Omissions May Exist.
Contact the VTrans Mapping Unit with questions or concerns.

| | | |
|----------|-----------|--------|
| DISTRICT | TOWN | ROUTE |
| 4 | GRANVILLE | VT-12A |



DESCRIPTION BLOCK

Bridge 12:
Slab - 1929
Structure No. 200187001201072
Length: 24'
Width: 25.2'
Facility Carried: VT 0012AALT
Bridge Type: CONCRETE SLAB
Features Intersected: E. GRANVILLE BROOK
Surface: Bituminous
Maintenance/Ownership: State

Bridge 13:
Slab - 1927
Structure No. 300187001301071
Length: 24'
Width: 21.4'
Under Clearance: 3.0'
Facility Carried: VT12A
Bridge Type: CONCRETE SLAB
Features Intersected: E GRANVILLE BROOK
Surface: Bituminous
Maintenance: State

Bridge 14:
Slab - 1980
Structure No. 300187001401071
Length: 24'
Width: 32.3'
Under Clearance: 8.0'
Facility Carried: VT12A
Bridge Type: CONCRETE SLAB
Features Intersected: SANDUSKY BROOK
Surface: Bituminous
Maintenance: State

| | | | | | | | | | | |
|--|--|--|----------------------------|------------------------|---|---|----------------------|--|-----------------------|--|
| Historic Projects Retreatment, Resurface, Unknown, Bituminous Mix, Skippy Mix, Bituminous Seal, Bituminous Concrete, Surface Treated Gravel, Plant Mix, Reclaimed Base and Bituminous Concrete, Concrete | Functional Class 1, 2, 3, 4, 5, 6, 7, 8, 9, 10, 11, 12, 13, 14, 15, 16, 17, 18, 19 | Curves curve left, curve right | Road Widths (ft) | AADT (count) | Mileage by Functional Class By Sheet 0187 7 - Rural - Major collector 1.687 | Mileage by Town By Sheet GRANVILLE - V012A0107 1.687 of 1.687 | DISTRICT 4 | TOWN GRANVILLE | Date: 04/02/14 | ROUTE VT-12A ETE mileage: 8.464 to 10.151 |
| Crash Locations Fatal, Injury, Property Damage Only, Unknown Crash Type | | | | | | Total Mileage: 1.687 mi | | 1 of 1 TWN mileage: 0.0 to 1.687 | | ROUTE VT-12A |