

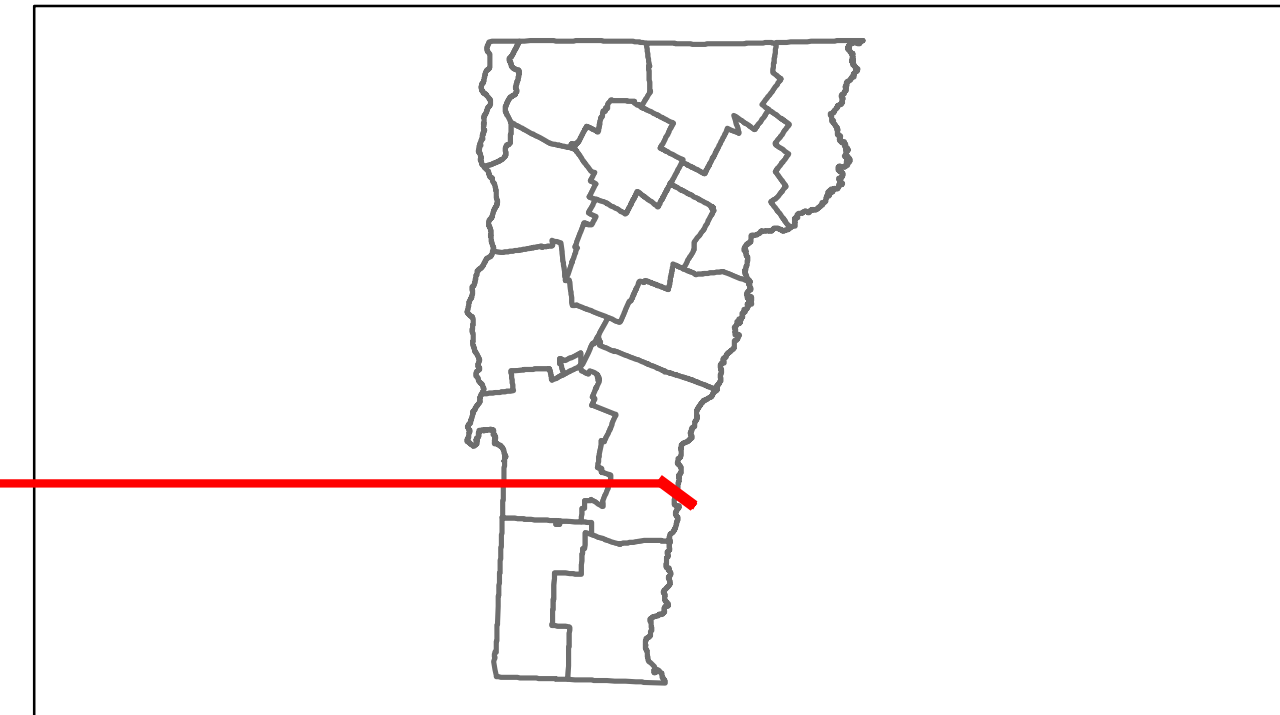


# Route Log Progress Chart

**DRAFT**

Please Note: Errors and Omissions May Exist.  
Contact the VTrans Mapping Unit with questions or concerns.

DISTRICT	TOWN	ROUTE
2	WEATHERSFIELD	VT-12



**Base Map**

1 in = 2,000 feet



**Stick Diagram**


- Town Boundary
- Village/UC Boundaries
- District Boundaries
- State/Town Highway Change
- Divided Highway Limits
- Ghost Section Boundary
- FAU Limits
- Streams
- Town Center
- Primary Structures
- Secondary Structures
- Stations (Feet)
- Railroad Crossings
- Divided State Highway
- State Highway
- Divided Class 1 Town Highway
- Class 1 Town Highway

Scale: 1in = 2000 FEET




**Road Widths**

Travellane	44	28	44
Roadway	60	48	60
Lane Count	4	2	4
Base	3" P.M. B.C.		
Subbase	24" Gravel		




**Curves**

Radius	6	8.30'
--------	---	-------



**Grades**

Grade	+5.6
-------	------




**Historic Projects**

1992	F 018-1(3)S
1984	F 018-1(2)S
1989	F 018-1(1)




**Maintenance Garage**




**Traffic Counters**



**Functional Class**



**Speed Zone**




**AADT Counts**

2012	9000
2011	8500
2010	7900
2009	8500
2008	9100



**Crash Locations**

2012	1 Fatal, 1 Injury, 1 Property Damage Only, 1 Unknown
2011	0
2010	0
2009	1 Injury, 1 Property Damage Only, 1 Unknown
2008	0



**DESCRIPTION BLOCK**

DESCRIPTION BLOCK

<p><b>Historic Projects</b></p> <ul style="list-style-type: none"> <li>Retreatment</li> <li>Resurface</li> <li>Unknown</li> <li>Bituminous Mix</li> <li>Skippy Mix</li> <li>Bituminous Seal</li> <li>Gravel</li> <li>Surface Treated Gravel</li> <li>Plant Mix</li> <li>Reclaimed Base and Bituminous Concrete</li> </ul>	<p><b>Functional Class</b></p> <ul style="list-style-type: none"> <li>1</li> <li>2</li> <li>3</li> <li>4</li> <li>5</li> <li>6</li> <li>7</li> <li>8</li> <li>9</li> <li>10</li> <li>11</li> <li>12</li> <li>13</li> <li>14</li> <li>15</li> <li>16</li> <li>17</li> <li>18</li> <li>19</li> </ul>	<p><b>Curves</b></p> <ul style="list-style-type: none"> <li>curve left</li> <li>curve right</li> </ul>	<p><b>Road Widths</b></p> <p>(ft)</p>	<p><b>AADT</b></p> <p>(count)</p>	<p><b>Crash Locations</b></p> <ul style="list-style-type: none"> <li>Fatal</li> <li>Injury</li> <li>Property Damage Only</li> <li>Unknown Crash Type</li> </ul>	<p><b>Mileage by Functional Class By Sheet</b></p> <p>018.1 2 - Rural - Principal Arterial 0.394</p>		<p><b>Mileage by Town By Sheet</b></p> <p>WEATHERSFIELD - V012-1420 0.394 of 0.394</p> <p>Ghost Section - US-5 (5.145 to 6.791) 1.646</p>		<p><b>DISTRICT</b></p> <p>2</p>	<p><b>TOWN</b></p> <p>WEATHERSFIELD</p>	<p><b>Date: 04/02/14</b></p>	<p><b>ROUTE</b></p> <p>VT-12</p> <p>ETE mileage: 0.0 to 0.394</p>
						<p><b>Total Mileage: 0.394 mi</b></p>		<p><b>Total Mileage: 0.394 mi</b></p>					