





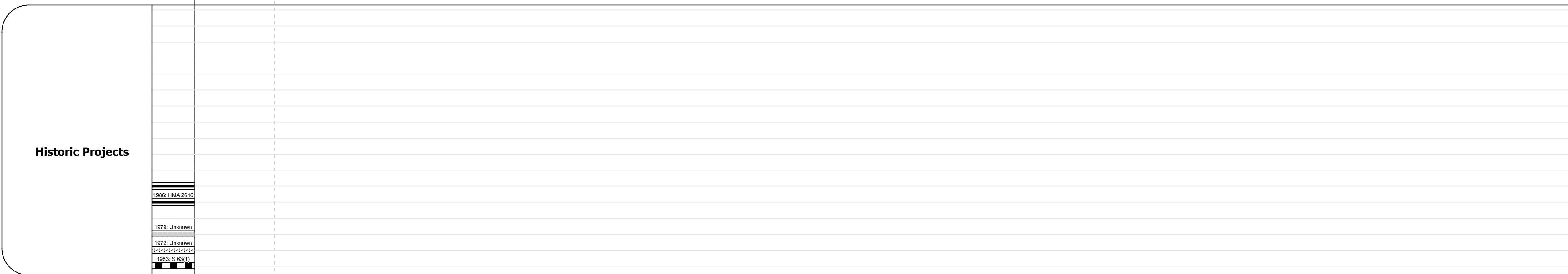



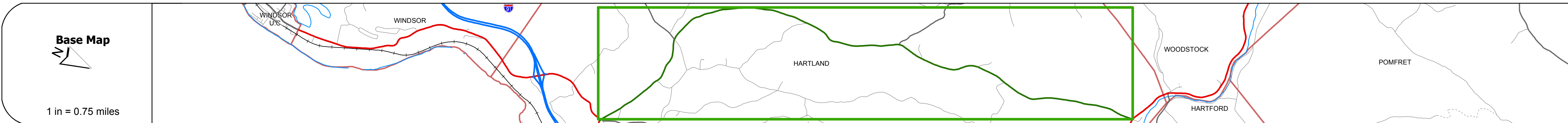
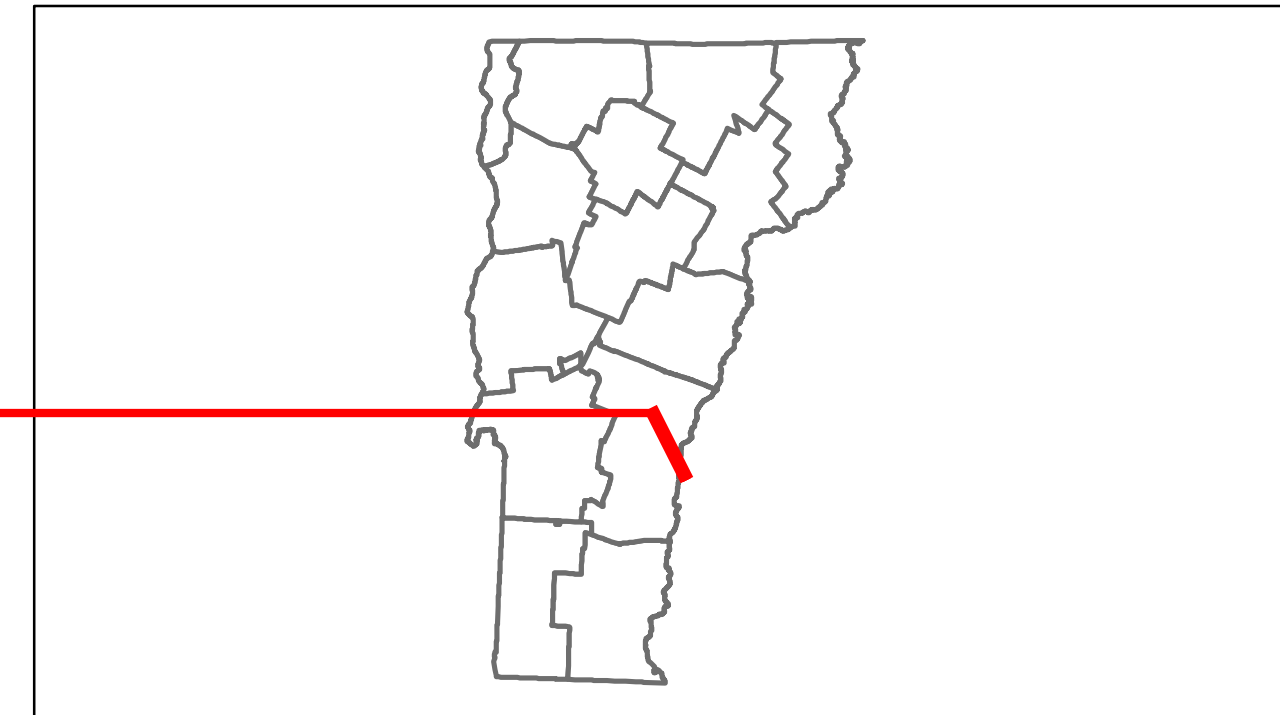


# Route Log Progress Chart

**DRAFT**

Please Note: Errors and Omissions May Exist.  
Contact the VTrans Mapping Unit with questions or concerns.

DISTRICT	TOWN	ROUTE
4	HARTLAND	VT-12



DESCRIPTION BLOCK	

<b>Historic Projects</b> Retirement, Resurface, Unknown, Bituminous Mix, Skippy Mix, Bituminous Seal, Bituminous Concrete, Surface Treated Gravel, Plant Mix, Reclaimed Base and Bituminous Concrete, Concrete	<b>Functional Class</b> 1, 2, 6, 7, 8, 11, 12, 14, 16, 17, 19	<b>Curves</b> curve left, curve right	<b>Road Widths</b> (ft)	<b>AADT</b> (count)	<b>Mileage by Functional Class By Sheet</b> 0153 7 - Rural - Major collector 7.705	<b>Mileage by Town By Sheet</b> HARTLAND - V012-1409 Ghost Section - US-4 (0.503 to 0.000) 0.268 of 9.268 0.503	<b>DISTRICT</b> 4	<b>TOWN</b> HARTLAND	<b>Date:</b> 04/02/14	<b>ROUTE</b> VT-12 ETE mileage: 9.394 to 9.662
<b>Total Mileage: 9.000 mi</b>						<b>Total Mileage: 0.268 mi</b>		<b>2 of 2</b> <b>TWN mileage: 9.0 to 7.705</b>		