





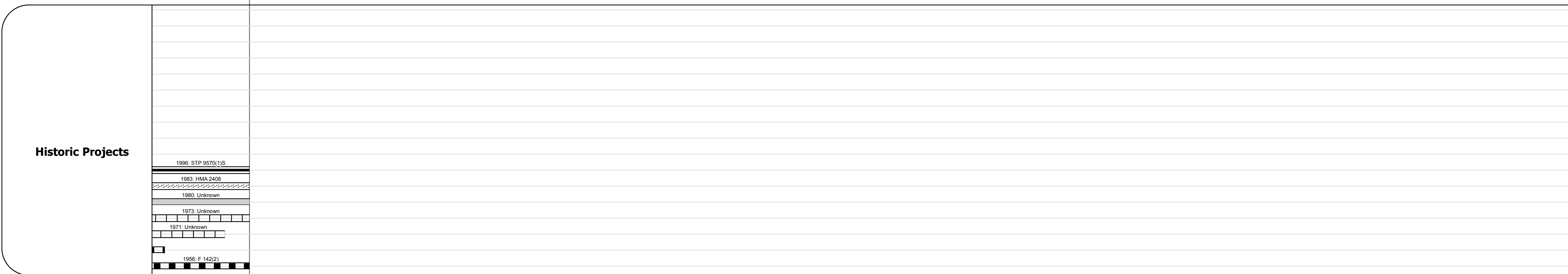



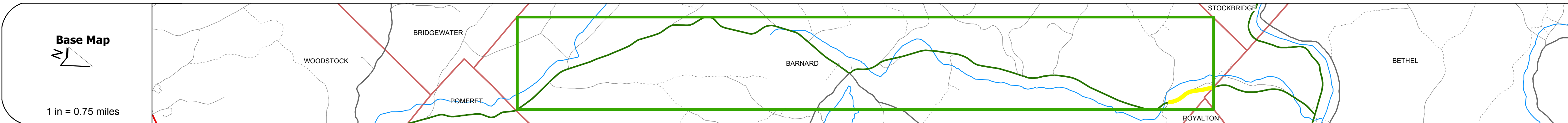
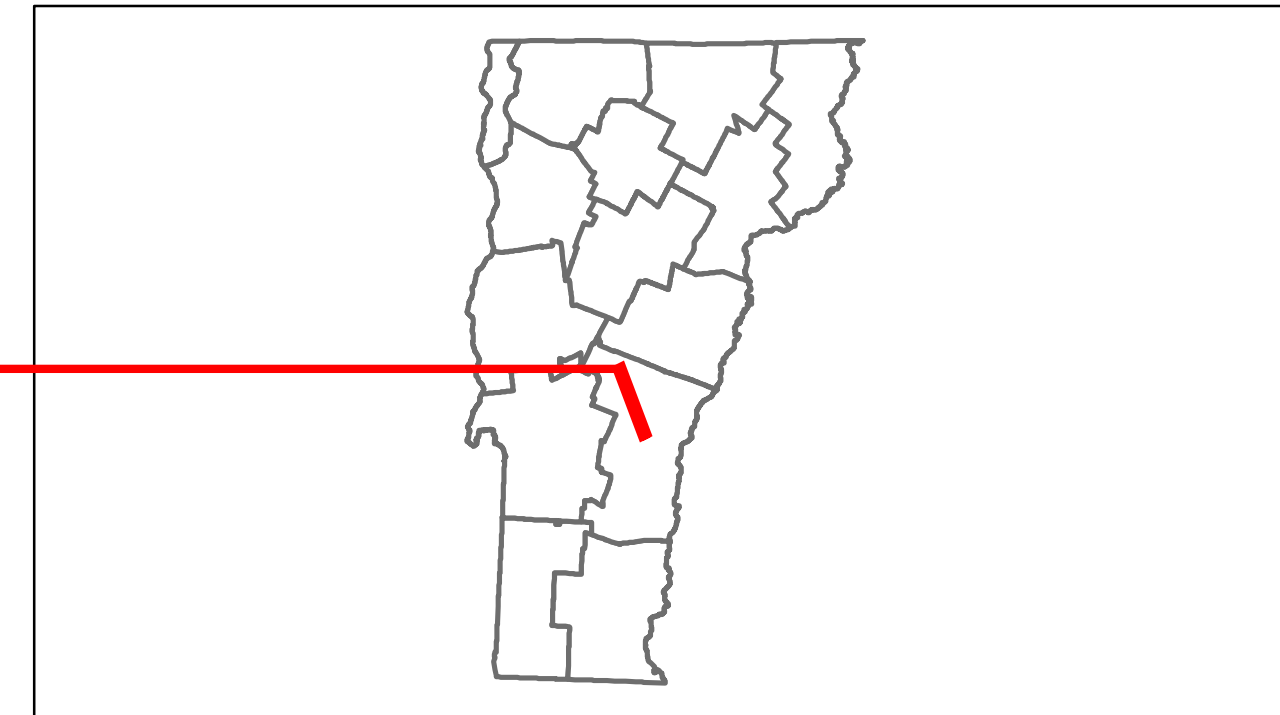


Route Log Progress Chart

DRAFT

Please Note: Errors and Omissions May Exist.
Contact the VTrans Mapping Unit with questions or concerns.

DISTRICT	TOWN	ROUTE
4	BARNARD	VT-12



DESCRIPTION BLOCK	

Historic Projects Retreatment, Resurface, Unknown, Bituminous Mix, Skippy Mix, Bituminous Seal, Bituminous Concrete, Gravel, Surface Treated Gravel, Plant Mix, Reclaimed Base and Bituminous Concrete, Concrete	Functional Class 1, 2, 6, 7, 8, 11, 12, 14, 16, 17, 19	Curves curve left, curve right	Road Widths (ft)	Traffic Counters (counter ID)	AADT (count)	Crash Locations Fatal, Injury, Property Damage Only, Unknown Crash Type	Mileage by Functional Class By Sheet 0241 7 - Rural - Major collector 0.615	Mileage by Town By Sheet BARNARD - V012-1403 0.615 of 9.615	DISTRICT 4	TOWN BARNARD	Date: 04/02/14	ROUTE VT-12 ETE mileage: 22.49 to 23.105
							Total Mileage: 0.615 mi	Total Mileage: 0.615 mi	2 of 2 TWN mileage: 9.0 to 9.615			