

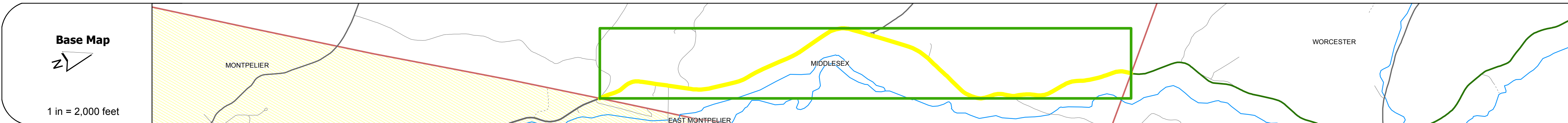
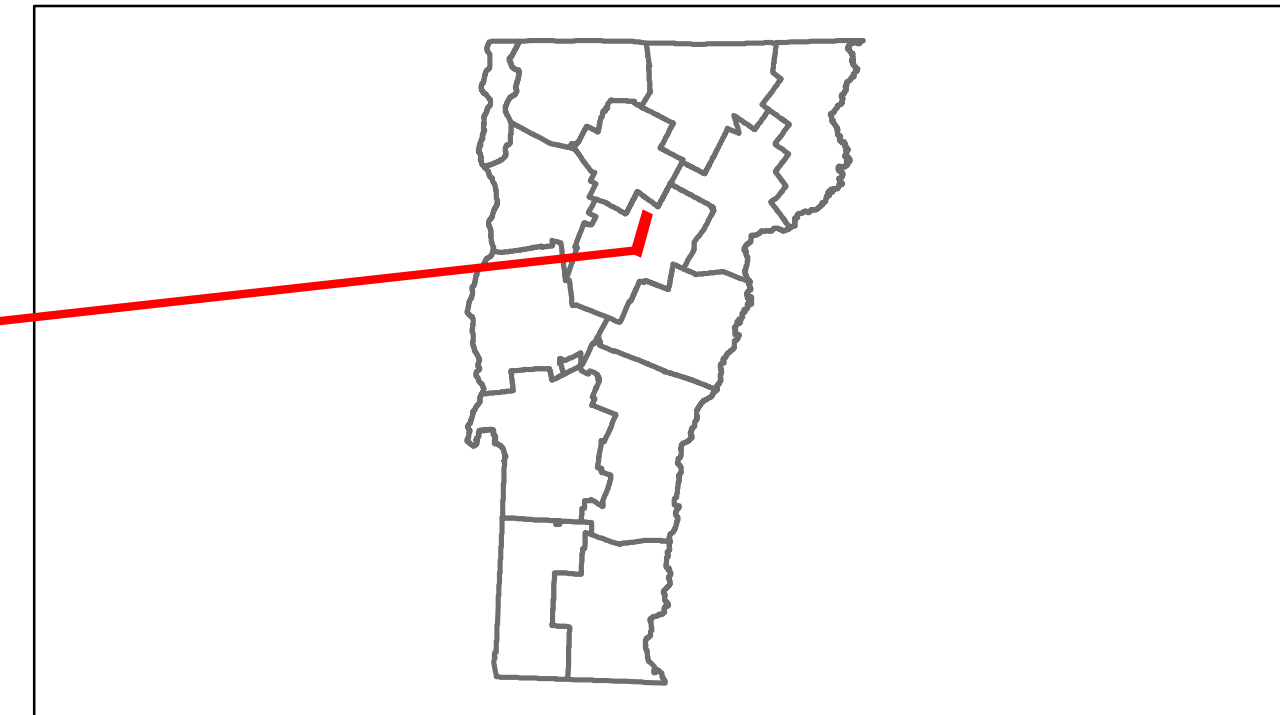


Route Log Progress Chart

DRAFT

Please Note: Errors and Omissions May Exist.
Contact the VTrans Mapping Unit with questions or concerns.






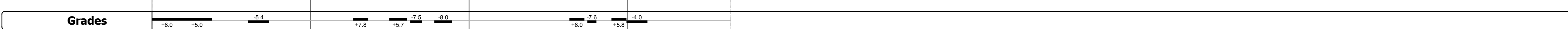


DISTRICT	TOWN	ROUTE
6	MIDDLESEX	VT-12



DESCRIPTION BLOCK

Bridge 77:
Stringer/multi-beam or girder - 1934
Structure No. 200241007712102
Length: 44'
Width: 30.0'
Facility Carried: VT 00012 ML
Bridge Type: ROLLED BEAM
Features Intersected: BROOK
Surface: Bituminous
Maintenance/Ownership: State

Bridge 78:
Stringer/multi-beam or girder - 2009
Structure No. 200241007812102
Length: 149'
Width: 29.5'
Facility Carried: VT 00012 ML
Bridge Type: WELDED PLATE GIRDER
Features Intersected: MARTINS BROOK
Surface: Bituminous
Maintenance/Ownership: State



Historic Projects Retreatment, Resurface, Unknown, Bituminous Mix, Skippy Mix, Bituminous Seal, Bituminous Concrete, Gravel, Surface Treated Gravel, Plant Mix, Reclaimed Base and Bituminous Concrete, Concrete	Functional Class 1, 2, 3, 4, 5, 6, 7, 8, 9, 10, 11, 12, 13, 14, 15, 16, 17, 18, 19	Curves curve left, curve right	Road Widths (ft)	Traffic Counters (counter ID)	AADT (count)	Crash Locations Fatal, Injury, Property Damage Only, Unknown Crash Type	Mileage by Functional Class By Sheet 0241 7 - Rural - Major collector 3.650	Mileage by Town By Sheet MIDDLESEX - V012-1210 3.65 of 3.65	DISTRICT 6	TOWN MIDDLESEX	Date: 04/02/14	ROUTE VT-12 ETE mileage: 62.829 to 66.479
							Total Mileage: 3.650 mi					