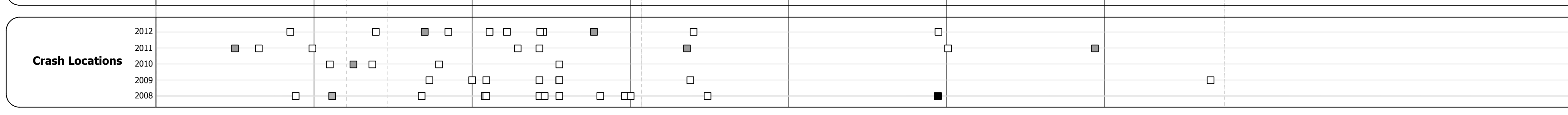
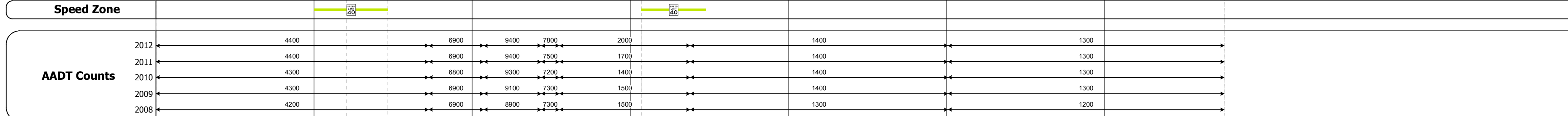


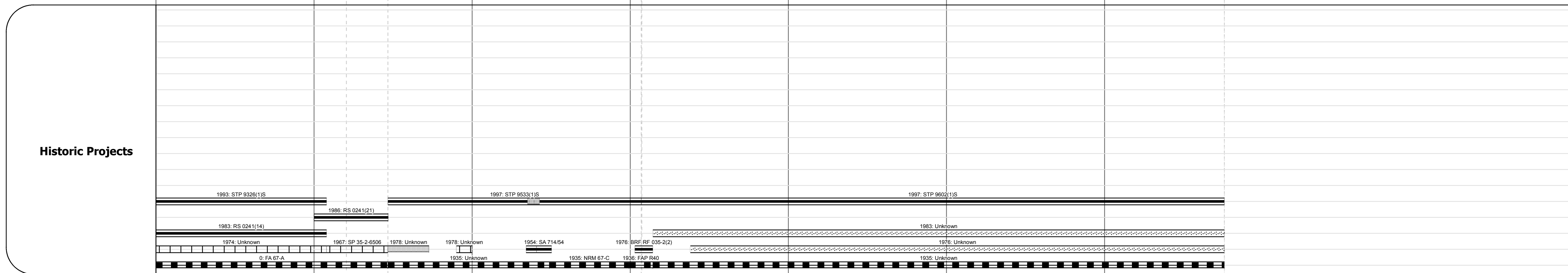
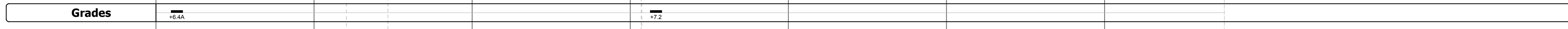

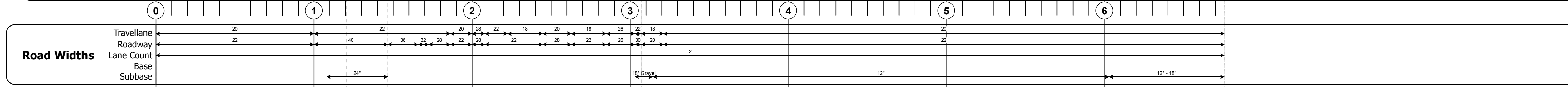
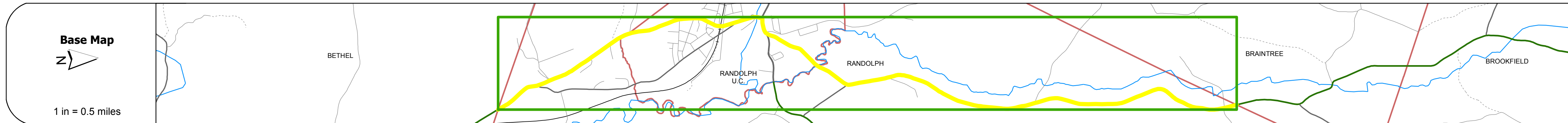
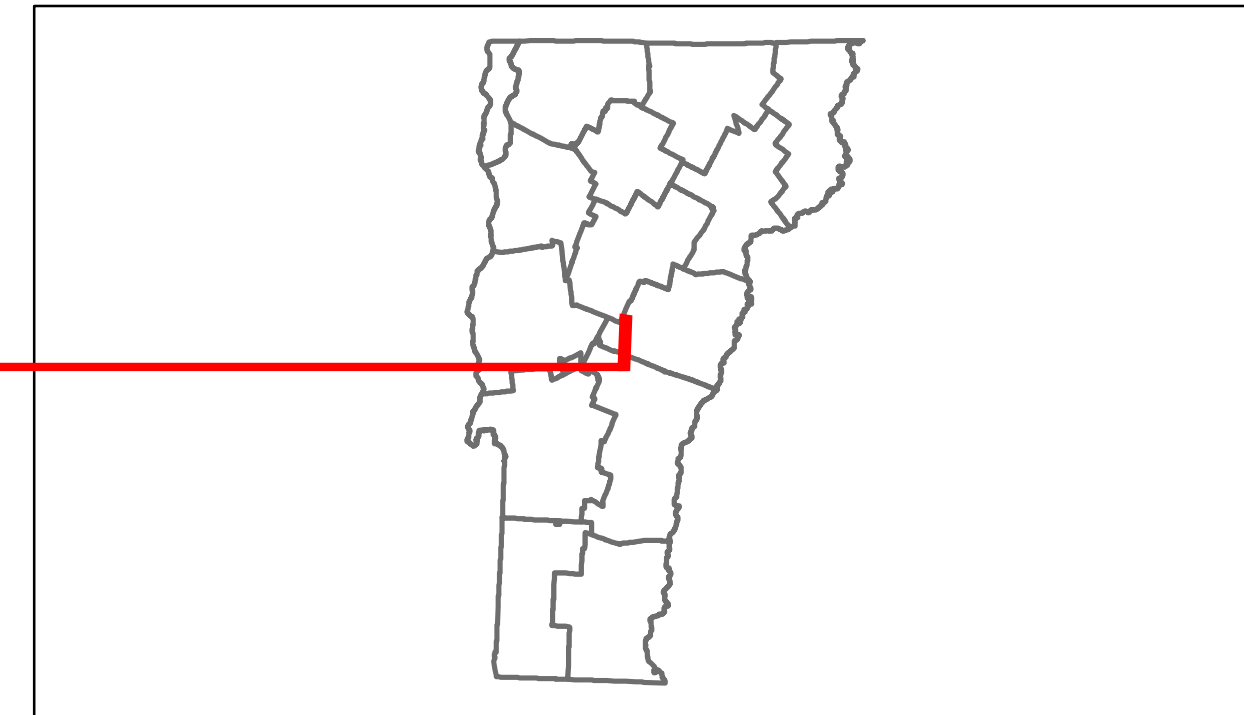


|          |          |       |
|----------|----------|-------|
| DISTRICT | TOWN     | ROUTE |
| 4        | RANDOLPH | VT-12 |



## DESCRIPTION BLOCK

**Bridge 40:**  
Slab - 1928  
Structure No. 300241004009091  
Length: 26'  
Width: 30.1'  
Under Clearance: 17.0'  
Facility Carried: VT 12  
Bridge Type: CONCRETE SLAB  
Features Intersected: TROUT BROOK  
Surface: Bituminous  
Maintenance: State

**Culvert 41:**  
Culvert - 1967  
Structure No. 300241004109091  
Length: 7'  
Under Clearance: 7.5'  
Facility Carried: VT 12  
Bridge Type: CGMPP  
Features Intersected: SMITH BROOK  
Maintenance: State

**Bridge 42:**  
Stringer/multi-beam or girder - 2007  
Structure No. 200241004209092  
Length: 204'  
Width: 30.0'  
Under Clearance: 15.5'  
Facility Carried: VT 00012 ML  
Bridge Type: 2 SPN CONT CURV GIRD  
Features Intersected: 3RD BR WHITE R. + TH 372  
Surface: Bituminous  
Maintenance/Ownership: Town

**Culvert 43:**  
Culvert - 1976  
Structure No. 200241004309092  
Length: 32'  
Facility Carried: VT 00012 ML  
Bridge Type: R.C. BOX  
Features Intersected: AYERS BROOK  
Maintenance/Ownership: Town

**Culvert 44:**  
Culvert - 1936  
Structure No. 300241004409091  
Length: 9'  
Under Clearance: 5.0'  
Facility Carried: VT 12  
Bridge Type: CONCRETE BOX  
Features Intersected: BROOK  
Maintenance: State

|   |  |   |   |   |   |  |                      |                         |  |   |
|---|--|---|---|---|---|--|----------------------|-------------------------|--|---|
| <b>Historic Projects</b><br>Retreatment<br>Resurface<br>Unknown<br>Bituminous Mix<br>Skimny Mix<br>Bituminous Seal<br>Bituminous<br>Concrete<br>Gravel<br>Surface Treated Gravel<br>Plant Mix<br>Reclaimed Base and Bituminous Concrete<br>Concrete | <b>Functional Class</b><br>1 2 3 4 5 6 7 8 9 10 11 12 13 14 15 16 17 18 19<br><b>Speed Zones</b><br>25 30 35 40 45 50 55 60 65 | <b>Curves</b><br>curve left<br>curve right<br><b>Grades</b><br>grade up<br>grade down | <b>Road Widths</b><br>(ft)<br><b>Traffic Counters</b><br>(counter ID) | <b>AADT</b><br>(count)<br><b>Crash Locations</b><br>Fatal<br>Injury<br>Property Damage Only<br>Unknown Crash Type | <b>Mileage by Functional Class By Sheet</b><br>0241 7 - Rural - Major collector 6.758<br><b>Total Mileage: 6.758 mi</b> | <b>Mileage by Town By Sheet</b><br>RANDOLPH - V012-0909 6.758 of 6.758<br><b>Total Mileage: 6.758 mi</b> | <b>DISTRICT</b><br>4 | <b>TOWN</b><br>RANDOLPH | <b>Date:</b> 04/02/14<br><b>1 of 1</b><br><b>TWN mileage:</b> 0.0 to 6.758 | <b>ROUTE</b><br>VT-12<br><b>ETE mileage:</b> 30.124 to 36.882 |
|---|--|---|---|---|---|--|----------------------|-------------------------|--|---|