





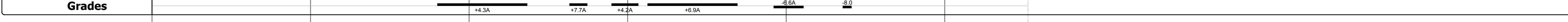
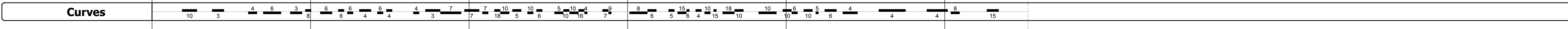
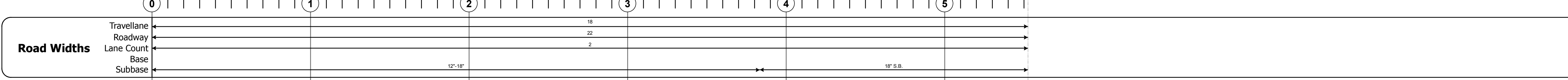
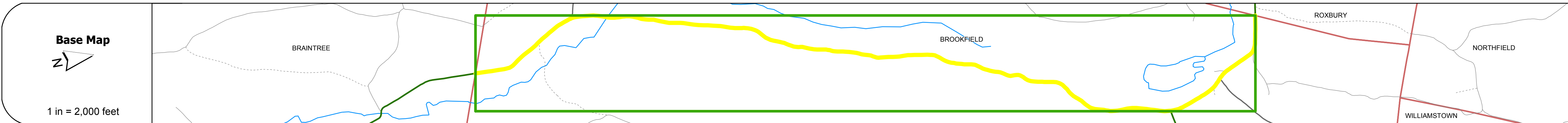
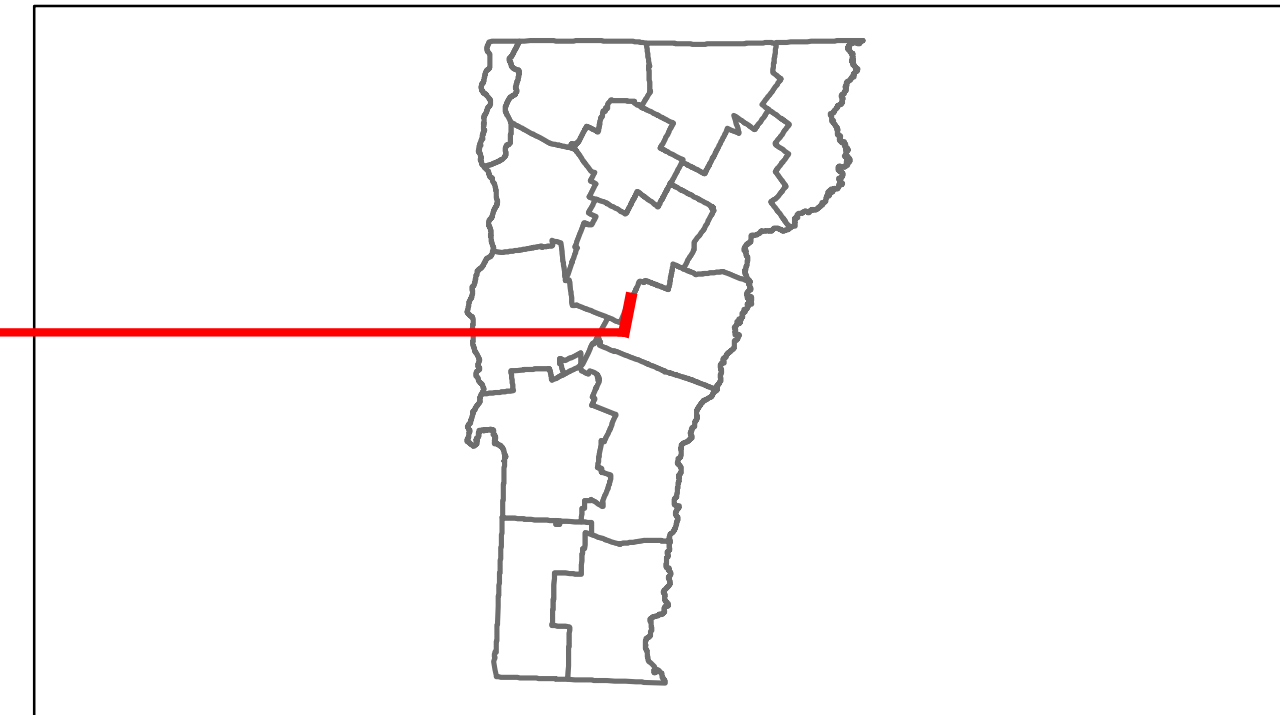


Route Log Progress Chart

DRAFT

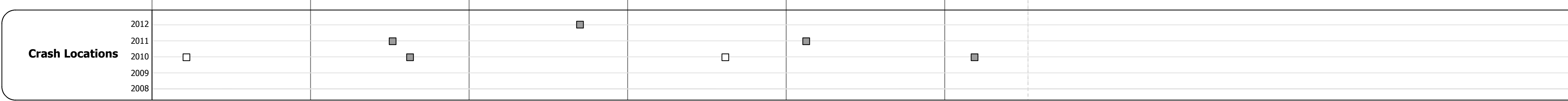
Please Note: Errors and Omissions May Exist.
Contact the VTrans Mapping Unit with questions or concerns.

DISTRICT	TOWN	ROUTE
6	BROOKFIELD	VT-12



ADT Counts

2012	570	410	440
2011	570	410	470
2010	560	400	500
2009	580	410	520
2008	590	420	530



DESCRIPTION BLOCK

Bridge 50:
Tee Beam - 1928
Structure No. 200241005009032
Length: 25'
Width: 32.5'
Facility Carried: VT 00012 ML
Bridge Type: CONCRETE T-BEAM
Features Intersected: OPEN MEADOW BROOK
Surface: Bituminous
Maintenance/Ownership: State

Culvert 51:
Culvert - 1933
Structure No. 300241005109031
Length: 12'
Under Clearance: 3.5'
Facility Carried: VT 12
Bridge Type: R.C. BOX
Features Intersected: AYERS BROOK
Maintenance: State

Culvert 52:
Culvert - 1935
Structure No. 300241005209031
Length: 8'
Under Clearance: 5.0'
Facility Carried: VT 12
Bridge Type: R.C. BOX
Features Intersected: BROOK
Maintenance: State

Culvert 53:
Culvert - 1935
Structure No. 300241005309031
Length: 8'
Under Clearance: 4.0'
Facility Carried: VT 12
Bridge Type: R.C. BOX
Features Intersected: BROOK
Maintenance: State

Culvert 55:
Culvert - 1969
Structure No. 300241005509031
Length: 18'
Facility Carried: VT 12
Bridge Type: 3 CGMFP
Features Intersected: BROOK
Maintenance: State

<p>Historic Projects</p> <ul style="list-style-type: none"> Retreatment Resurface Unknown Bituminous Mix Skimny Mix Bituminous Seal Gravel Surface Treated Gravel Plant Mix Reclaimed Base and Bituminous Concrete Concrete 	<p>Functional Class</p> <ul style="list-style-type: none"> 1 2 6 7 11 12 14 16 17 19 <p>Speed Zones</p> <ul style="list-style-type: none"> 25 30 35 40 45 50 55 60 65 	<p>Curves</p> <ul style="list-style-type: none"> curve left curve right <p>Grades</p> <ul style="list-style-type: none"> grade up grade down 	<p>Road Widths</p> <p>(ft)</p>	<p>Traffic Counters</p> <p>(counter ID)</p>	<p>Crash Locations</p> <ul style="list-style-type: none"> Fatal Injury Property Damage Only Unknown Crash Type 	<p>Mileage by Functional Class By Sheet</p> <p>0241 7 - Rural - Major collector 5.525</p>	<p>Mileage by Town By Sheet</p> <p>BROOKFIELD - V012-0903 5.525 of 5.525</p>	<p>DISTRICT</p> <p>6</p>	<p>TOWN</p> <p>BROOKFIELD</p>	<p>Date: 04/02/14</p>	<p>ROUTE</p> <p>VT-12</p> <p>ETE mileage: 38.438 to 43.963</p>
						<p>Total Mileage: 5.525 mi</p>		<p>Total Mileage: 5.525 mi</p>		<p>1 of 1 TWN mileage: 0.0 to 5.525</p>	