Route Log Progress Chart

DRAFT

Please Note: Errors and Omissions May Exist.
Contact the VTrans Mapping Unit with questions or concerns.

DISTRICT	TOWN	ROUTE
6	ELMORE	VT-12

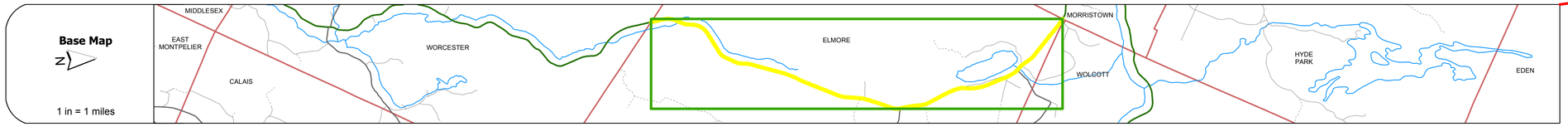

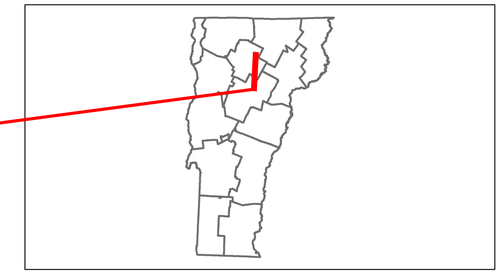



DESCRIPTION BLOCK

Culvert 90:
Culvert - 1964
Structure No. 300241009008041
Length: 6'
Under Clearance: 6.0'
Facility Carried: VT12
Bridge Type: CGMPP
Features Intersected: BROOK
Maintenance: State

Bridge 91:
Stringer/multi-beam or girder - 1935
Structure No. 200241009108042
Length: 40'
Width: 29.6'
Facility Carried: VT 00012 ML
Bridge Type: ROLLED BEAM
Features Intersected: NORTH BRANCH
Surface: Bituminous
Maintenance/Ownership: State

Culvert 92:
Culvert - 1960
Structure No. 300241009208041
Length: 13'
Width: 30.3'
Under Clearance: 5.5'
Facility Carried: VT12
Bridge Type: R.C. BOX
Features Intersected: BARNES BROOK
Maintenance: State

Culvert 93:
Culvert - 1961
Structure No. 300241009308041
Length: 9'
Under Clearance: 9.0'
Facility Carried: VT12
Bridge Type: CGMPP
Features Intersected: BROOK
Maintenance: State

Culvert 94:
Culvert - 1959
Structure No. 300241009408041
Length: 6'
Under Clearance: 6.0'
Facility Carried: VT12
Bridge Type: ACCGMPP
Features Intersected: BROOK
Maintenance: State

Bridge 95:
Slab - 1934
Structure No. 200241009508042
Length: 23'
Width: 33.0'
Facility Carried: VT 00012 ML
Bridge Type: CONCRETE SLAB
Features Intersected: LAKE ELMORE OUTLET
Surface: Bituminous
Maintenance/Ownership: State

Historic Projects: Retreatment, Resurface, Unknown, Bituminous Mix, Skinny Mix, Bituminous Seal, Bituminous Concrete, Bituminous Macadam, Cold Plane and Bituminous Concrete, Concrete, Gravel, Surface Treated Gravel, Plant Mix, Reclaimed Base and Bituminous Concrete

Functional Class: 1, 2, 6, 7, 8, 11, 12, 14, 16, 17, 19

Speed Zones: 25, 30, 35, 40, 45, 50, 55, 60, 65

Curves: curve left, curve right

Grades: grade up, grade down

Road Widths: (ft)

Traffic Counters: (counter ID)

AADT: (count)

Crash Locations: Fatal, Injury, Property Damage Only, Unknown Crash Type

Mileage by Functional Class By Sheet

0241	7 - Rural - Major Collector	7.932

Total Mileage: 7.932 mi

Mileage by Town By Sheet

ELMORE - V012-0804	7.932 of 7.932

Total Mileage: 7.932 mi

DISTRICT	TOWN	Date: 04/02/14	ROUTE
6	ELMORE	1 of 1 TWN mileage: 0.0 to 7.932	VT-12 ETE mileage: 74.332 to 82.264