# Route Log Progress Chart

**DRAFT**

Please Note: Errors and Omissions May Exist.
Contact the VTrans Mapping Unit with questions or concerns.

| DISTRICT | TOWN | ROUTE |
|---|---|---|
| 2 | SPRINGFIELD | VT-11 |

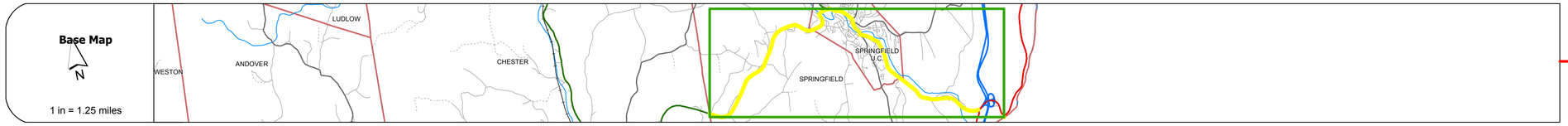


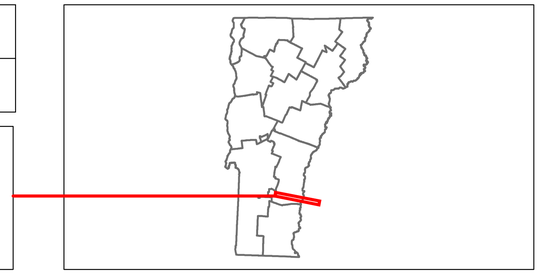

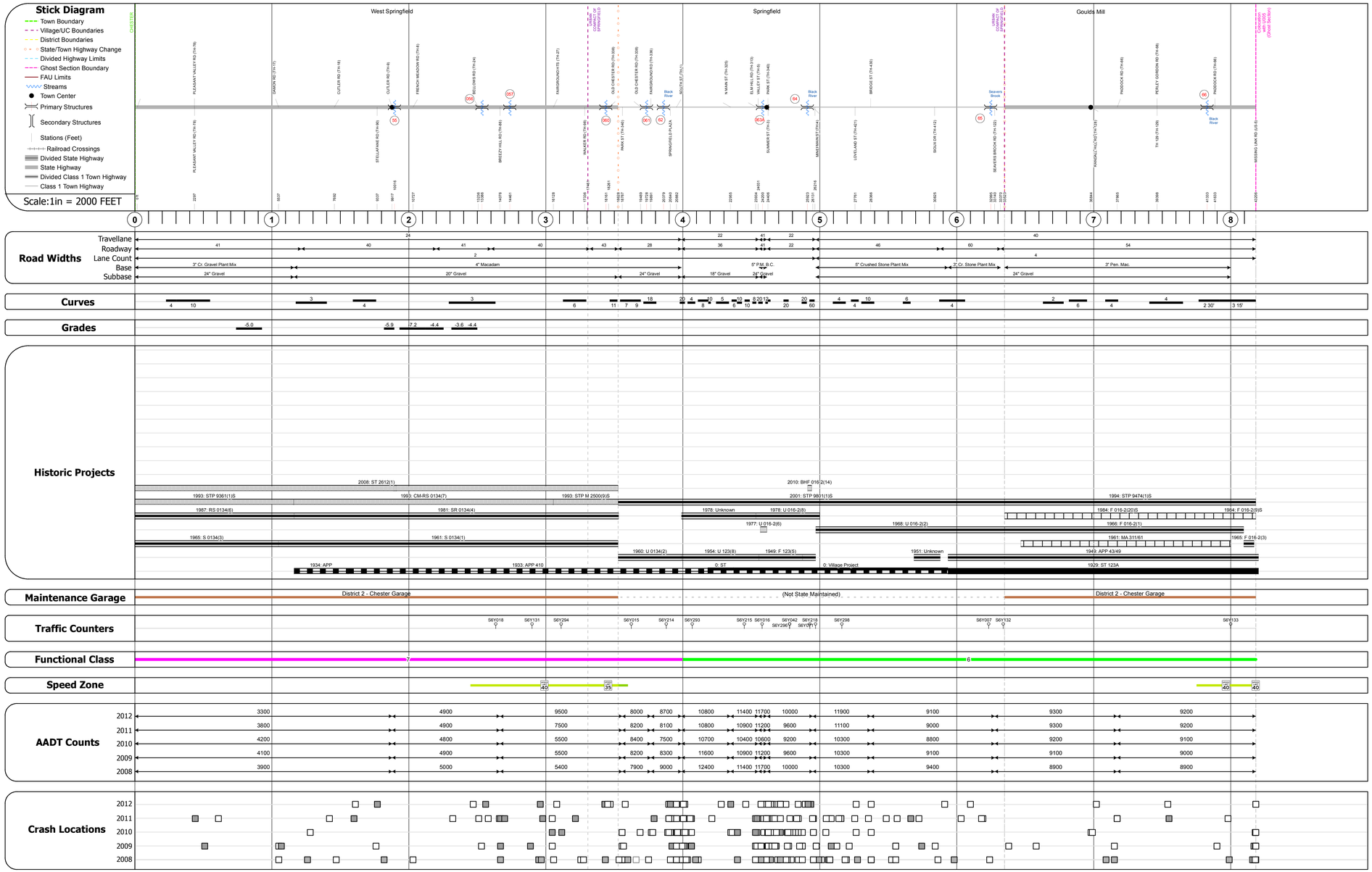


## DESCRIPTION BLOCK

Bridge 55:
Box beam or girders - multiple - 2007
Structure No. 200016005514182
Length: 58'
Width: 40.0'
Weight Limit: 0
Facility Carried: VT 00011 ML
Bridge Type: BURIED PRECAST BX BM
Features Intersected: BROOK
Surface: Bituminous
Maintenance/Ownership: State

Culvert 56:
Culvert - 1961
Structure No. 300134005614181
Length: 13'
Under Clearance: 8.0'
Facility Carried: VT11
Bridge Type: CGMPPA
Features Intersected: BROOK
Maintenance: State

Culvert 57:
Culvert - 1961
Structure No. 300134005714181
Length: 14'
Under Clearance: 8.0'
Facility Carried: VT11
Bridge Type: CGMPPA
Features Intersected: BROOK
Maintenance: State

Culvert 60:
Culvert - 1961
Structure No. 302500006014181
Length: 14'
Under Clearance: 8.0'
Facility Carried: VT11
Bridge Type: CGMPPA
Features Intersected: BROOK
Maintenance: State

Culvert 61:
Culvert - 1960
Structure No. 302500006114181
Length: 14'
Under Clearance: 8.0'
Facility Carried: VT11
Bridge Type: CGMPPA
Features Intersected: BROOK
Maintenance: State

Bridge 62:
Stringer/multi-beam or girder - 1937
Structure No. 202500006214182
Length: 192'
Width: 45.9'
Facility Carried: VT 00011 ML
Bridge Type: (3) SPAN ROLLED BEAM
Features Intersected: BLACK RIVER
Surface: Bituminous
Maintenance/Ownership: City/Municipal

Bridge 63A:
Arch - deck - 1949
Structure No. 300016063A14181
Length: 24'
Under Clearance: 7.0'
Facility Carried: VT11
Bridge Type: CONCRETE ARCH
Features Intersected: BROOK
Maintenance: State

Bridge 64:
Stringer/multi-beam or girder - 1949
Structure No. 200016006414182
Length: 158'
Width: 50.0'
Facility Carried: VT 00011 ML
Bridge Type: 2 SP CONT WLD PL GDR
Features Intersected: BLACK RIVER
Surface: Bituminous
Maintenance/Ownership: City/Municipal

Culvert 65:
Culvert - 1966
Structure No. 200016006514182
Length: 25'
Facility Carried: VT 00011 ML
Bridge Type: TWIN CELL RC BOX
Features Intersected: SEAVER BROOK
Maintenance/Ownership: City/Municipal

Bridge 66:
Stringer/multi-beam or girder - 1966
Structure No. 200016006614182
Length: 348'
Width: 58.0'
Facility Carried: VT 00011 ML
Bridge Type: WELDED GIRDER
Features Intersected: BLACK RIVER
Surface: Bituminous
Maintenance/Ownership: State

**Historic Projects**: Retreatment, Resurface, Unknown, Bituminous Mix, Skinny Mix, Bituminous Seal, Bituminous Concrete, Bituminous Macadam, Cold Plane and Bituminous Concrete, Concrete, Gravel, Surface Treated Gravel, Plant Mix, Reclaimed Base and Bituminous Concrete

**Functional Class**: 1, 2, 6, 7, 8, 11, 12, 14, 16, 17, 19

**Speed Zones**: 25, 30, 35, 40, 45, 50, 55, 60, 65

**Curves**: curve left, curve right

**Grades**: grade up, grade down

**Road Widths** (ft)

**Traffic Counters** (counter ID)

**AADT** (count)

**Crash Locations**: Fatal, Injury, Property Damage Only, Unknown Crash Type

**Mileage by Functional Class By Sheet**

| | | |
|---|---|---|
| 016-2 | 6 - Rural - Minor Arterial | 5.010 |
| 0134 | 7 - Rural - Major Collector | 3.990 |

Total Mileage: 9.000 mi

**Mileage by Town By Sheet**

| | |
|---|---|
| SPRINGFIELD - V011-1418 | 9.0 of 9.028 |
| Ghost Section - US-5 (2.239 to 3.064) | 0.825 |

Total Mileage: 9.0 mi

| DISTRICT | TOWN | Date: 04/02/14 | ROUTE |
|---|---|---|---|
| 2 | SPRINGFIELD | 1 of 2<br>TWN mileage: 0.0 to 9.0 | VT-11<br>ETE mileage: 32.76 to 41.76 |