


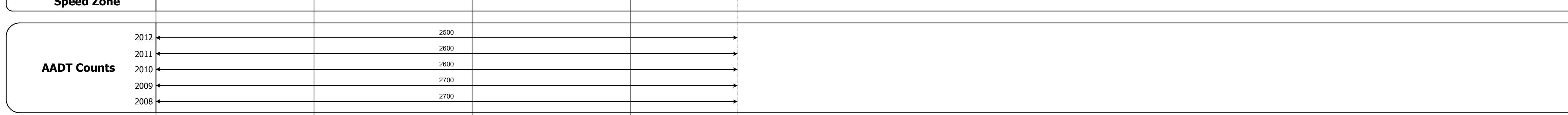





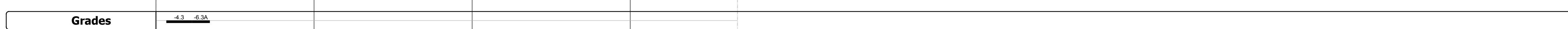



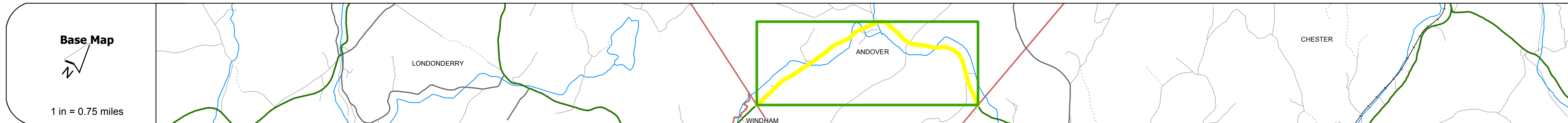
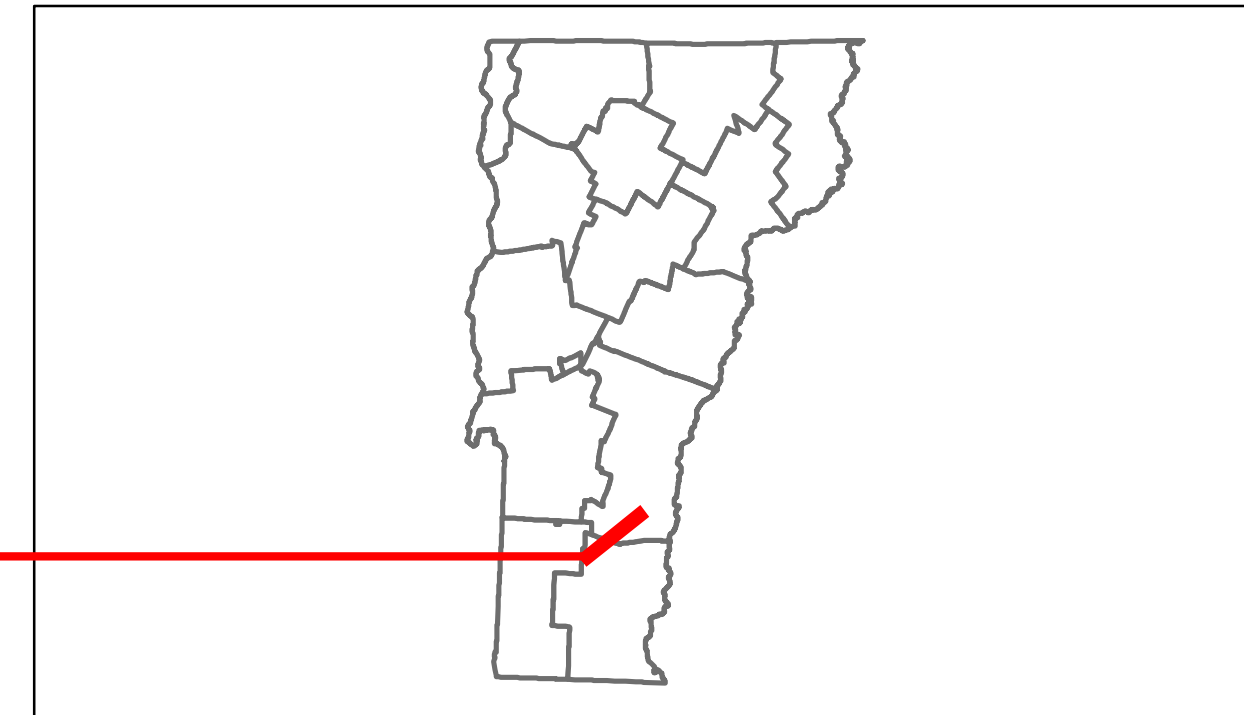


# Route Log Progress Chart

**DRAFT**

Please Note: Errors and Omissions May Exist.  
Contact the VTrans Mapping Unit with questions or concerns.

DISTRICT	TOWN	ROUTE
2	ANDOVER	VT-11



## DESCRIPTION BLOCK

**Bridge 35:**  
Slab - 1929  
Structure No. 200016003514012  
Length: 28'  
Width: 25.2'  
Facility Carried: VT 00011 ML  
Bridge Type: CONCRETE SLAB  
Features Intersected: MID. BR WILLIAMS RIVER  
Surface: Bituminous  
Maintenance/Ownership: State

**Bridge 36:**  
Tee Beam - 1929  
Structure No. 200016003614012  
Length: 28'  
Width: 30.9'  
Facility Carried: VT 00011 ML  
Bridge Type: TEE BEAM W/ STL BM  
Features Intersected: MID. BR WILLIAMS RIVER  
Surface: Bituminous  
Maintenance/Ownership: State

**Bridge 37:**  
Stringer/multi-beam or girder - 1929  
Structure No. 200016003714012  
Length: 60'  
Width: 29.2'  
Facility Carried: VT 00011 ML  
Bridge Type: ROLLED BEAM  
Features Intersected: MID. BR WILLIAMS RIVER  
Surface: Bituminous  
Maintenance/Ownership: State

**Bridge 38:**  
Tee Beam - 1929  
Structure No. 200016003814012  
Length: 33'  
Width: 29.3'  
Facility Carried: VT 00011 ML  
Bridge Type: TEE BEAM W/ STL BM  
Features Intersected: MID. BR WILLIAMS RIVER  
Surface: Bituminous  
Maintenance/Ownership: State

**Bridge 39:**  
Stringer/multi-beam or girder - 1929  
Structure No. 200016003914012  
Length: 46'  
Width: 29.4'  
Facility Carried: VT 00011 ML  
Bridge Type: ROLLED BEAM  
Features Intersected: MID. BR WILLIAMS RIVER  
Surface: Bituminous  
Maintenance/Ownership: State

**Bridge 40:**  
Tee Beam - 1929  
Structure No. 200016004014012  
Length: 28'  
Width: 30.5'  
Facility Carried: VT 00011 ML  
Bridge Type: TEE BEAM W/ STL BM  
Features Intersected: LYMAN BROOK  
Surface: Bituminous  
Maintenance/Ownership: State

**Bridge 41:**  
Tee Beam - 1927  
Structure No. 200016004114012  
Length: 46'  
Width: 30.0'  
Facility Carried: VT 00011 ML  
Bridge Type: TEE BEAM W/ STL BM  
Features Intersected: MID. BR WILLIAMS RIVER  
Surface: Bituminous  
Maintenance/Ownership: State

<b>Historic Projects</b> Retreatment, Resurface, Unknown, Bituminous Mix, Skimny Mix, Bituminous Seal, Concrete, Bituminous, Surface Treated Gravel, Plant Mix, Reclaimed Base and Bituminous Concrete	<b>Functional Class</b> 1, 2, 3, 4, 5, 6, 7, 8, 9, 10, 11, 12, 13, 14, 15, 16, 17, 18, 19	<b>Curves</b> curve left, curve right	<b>Road Widths</b> (ft)	<b>Traffic Counters</b> (counter ID)	<b>AADT</b> (count)	<b>Crash Locations</b> Fatal, Injury, Property Damage Only, Unknown Crash Type	<b>Mileage by Functional Class By Sheet</b> 016-1 6 - Rural - Minor Arterial 3.678	<b>Mileage by Town By Sheet</b> ANDOVER - V011-1401 3.678 of 3.678	<b>DISTRICT</b> 2	<b>TOWN</b> ANDOVER	<b>Date:</b> 04/02/14	<b>ROUTE</b> VT-11 ETE mileage: 20.745 to 24.423
<b>Total Mileage: 3.678 mi</b>								<b>Total Mileage: 3.678 mi</b>		<b>1 of 1</b> TWN mileage: 0.0 to 3.678	<b>ROUTE</b> VT-11	

For More Information Contact - Vermont Agency of Transportation, Policy, Planning and Intermodal Development Division - Mapping Unit, 1 National Life Drive, Montpelier, VT 05633-5001 Telephone: 802-828-2600.