

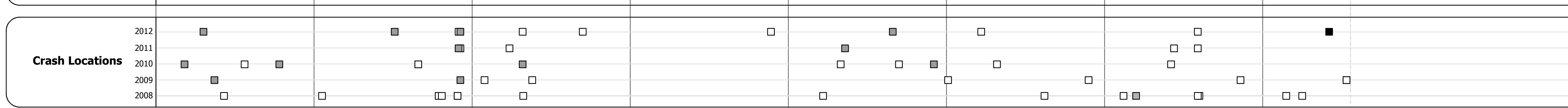
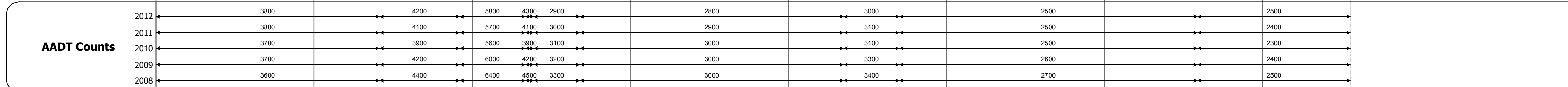
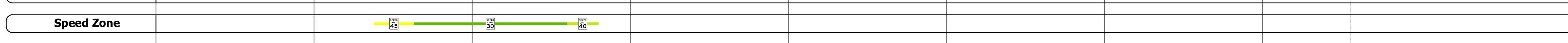

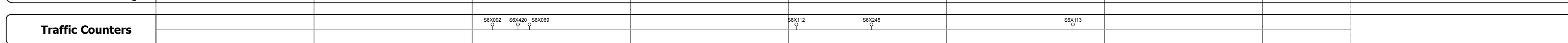
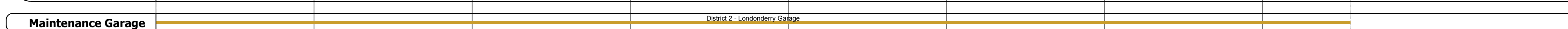

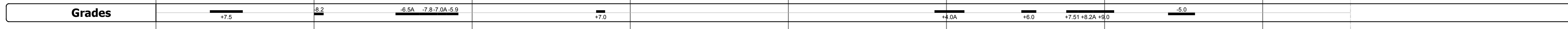
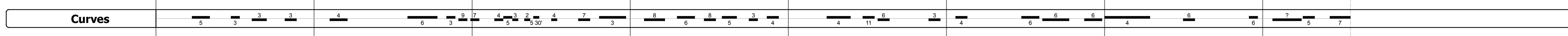
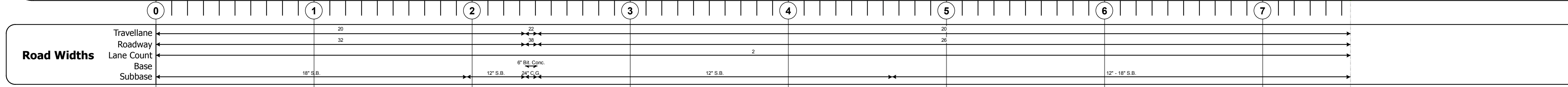
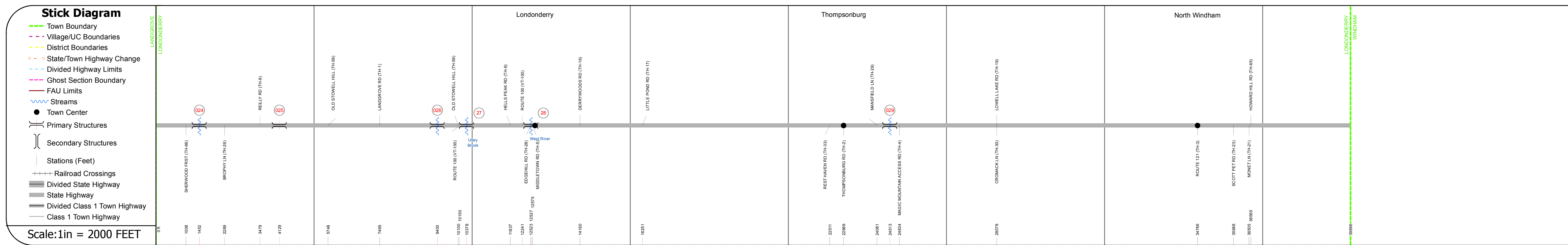
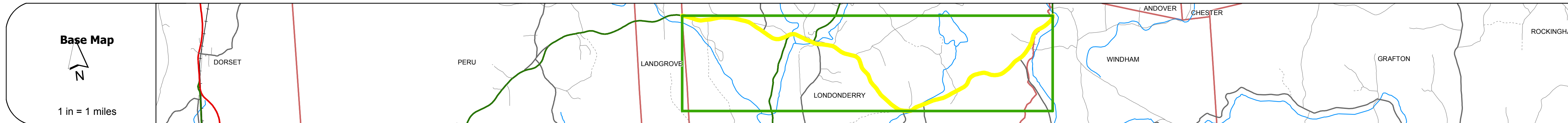
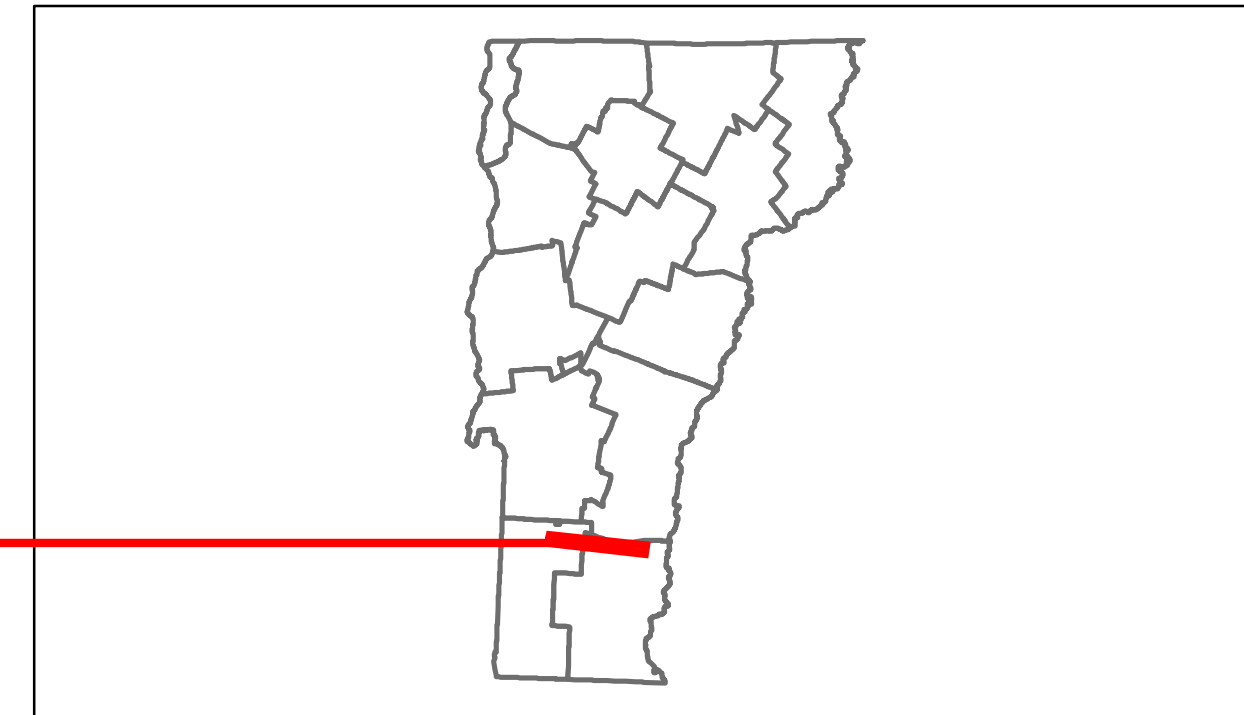


# Route Log Progress Chart

**DRAFT**

Please Note: Errors and Omissions May Exist.  
Contact the VTrans Mapping Unit with questions or concerns.

DISTRICT	TOWN	ROUTE
2	LONDONDERRY	VT-11



## DESCRIPTION BLOCK

**Culvert 24:**  
Culvert - 1948  
Structure No. 300016002413101  
Length: 6'  
Under Clearance: 6.0'  
Facility Carried: VT11  
Bridge Type: A.C.C.G.M.P.  
Features Intersected: BROOK  
Maintenance: State

**Culvert 25:**  
Culvert - 1948  
Structure No. 300016002513101  
Length: 6'  
Under Clearance: 6.0'  
Facility Carried: VT11  
Bridge Type: ACCOMP  
Features Intersected: CATTLE PASS  
Maintenance: State

**Culvert 26:**  
Culvert - 1948  
Structure No. 300016002613101  
Length: 6'  
Under Clearance: 6.0'  
Facility Carried: VT11  
Bridge Type: ACCOMP  
Features Intersected: CATTLE PASS  
Maintenance: State

**Bridge 27:**  
Stringer/multi-beam or girder - 1940  
Structure No. 200016002713102  
Length: 158'  
Width: 31.8'  
Facility Carried: VT 00011 ML  
Bridge Type: 2 SPAN ROLLED BEAM  
Features Intersected: UTLEY BROOK  
Surface: Bituminous  
Maintenance/Ownership: State

**Bridge 28:**  
Slab - 1995  
Structure No. 200016002813102  
Length: 93'  
Width: 39.6'  
Facility Carried: VT 00011 ML  
Bridge Type: 2 SPN CONT PRES SLAB  
Features Intersected: WEST RIVER  
Surface: Bituminous  
Maintenance/Ownership: State

**Culvert 29:**  
Culvert - 1922  
Structure No. 300016002913101  
Length: 14'  
Under Clearance: 7.0'  
Facility Carried: VT11  
Bridge Type: R.C. BOX  
Features Intersected: BROOK  
Maintenance: State

<b>Historic Projects</b> Retreatment Resurface Unknown Bituminous Mix Skimpy Mix Bituminous Seal	<b>Functional Class</b> 1 2 3 4 5 6 7 8 9 10 11 12 13 14 15 16 17 18 19	<b>Curves</b> curve left curve right	<b>Road Widths</b> (ft)	<b>AADT</b> (count)	<b>Mileage by Functional Class By Sheet</b> 016-1 6 - Rural - Minor Arterial 7.556	<b>Mileage by Town By Sheet</b> LONDONDERRY - V011-1310 7.556 of 7.556	<b>DISTRICT</b> 2	<b>TOWN</b> LONDONDERRY	<b>Date:</b> 04/02/14	<b>ROUTE</b> VT-11 ETE mileage: 12.833 to 20.389
<b>Crash Locations</b> Fatal Injury Property Damage Only Unknown Crash Type	<b>Speed Zones</b> 25 30 35 40 45 50 55 60 65	<b>Grades</b> grade up grade down	<b>Traffic Counters</b> (counter ID)	<b>Total Mileage:</b> 7.556 mi	<b>Total Mileage:</b> 7.556 mi	<b>1 of 1</b> TWN mileage: 0.0 to 7.556				